

+NOTICE!!

These documents have been scanned!

Do not place un-scanned documents beneath this notice!

Do not remove this notice from this file!

GPO Jacket No. 560-102
Print Order 61540
Rise Business Services, LLC
Job=AZ15 8/2/2019



Box Number= AZ15200



Claim Begin-End: AMC282647-AMC282654

1 Initial Receipt



AZ15200-4

AMC280775-AMC286818

UNITED STATES
DEPARTMENT OF THE INTERIOR
BUREAU OF LAND MANAGEMENT

RECEIPT AND ACCOUNTING ADVICE

NO. 1422395 02

Subject: MING CLAIMS (8) MC/AZ APR 7 88 0 10 1 4000

Applicant: QUEENSTAKE RESOURCES USA INC
BOX 217
WILLOOX AZ 85644-0217

Remitter: SAME

*Entered in Comp
4/11/88
Sp Eje*

Assignor:

LEASE MANAGEMENT DATA									
<input type="checkbox"/> NEW <input type="checkbox"/> UPDATE <input type="checkbox"/> PAYMENT									
ORIGINAL SERIAL NO.	ASG.	TYPE	ST.	CTY.	FUND SYMBOL			ACRES/UNITS	RATE
AMC 282647 THRU 282654, MERRILY #1 THRU #87									
AMOUNT	ANV. DATE	EXP. DATE	BILL CYC.	S/C	DISTRICT	NEXT BILL	MISC. DATA	U of M	ACTUAL UNITS
ASSIGNMENT SERIAL NO.	ASG.	TYPE	ST.	CTY.	FUND SYMBOL			ACRES/UNITS	RATE
AMOUNT	ANV. DATE	EXP. DATE	BILL CYC.	S/C	DISTRICT	NEXT BILL	MISC. DATA	U of M	ACTUAL UNITS

APPLY REMITTANCE				Remarks: <i>OK</i>
ACTION	FUND SYMBOL	CTY.	AMOUNT	
FILING FEE				
RENTAL				
UNEARNED				
REFUND				
TOTAL				
AMOUNT DUE				

BY: _____ DATE: _____

Lease in Escrow?
 KGS?
 Auto Escalates?
 Auto Renew?

Of Interest?
 Operating Rights?
 Operator
 Bond Filed?

FOR MMS USE ONLY

BILLEE NUMBER	FOREST REFUGE
OCS SECTION CODE	

UNITED STATES
DEPARTMENT OF THE INTERIOR
BUREAU OF LAND MANAGEMENT

RECEIPT AND ACCOUNTING ADVICE

NO. 1422395 02

Subject: MING CLAIMS (8) MC/AZ APR 7 88 0 10 1 4000
 Applicant: QUEENSTAKE RESOURCES USA INC
 BOX 217
 WILLOOX AZ 85644-0217

Remitter: SAME

*Entered on Comp
4/11/88
Sp Eje*

Assignor:

LEASE MANAGEMENT DATA NEW UPDATE PAYMENT

ORIGINAL SERIAL NO.	ASG.	TYPE	ST.	CTY.	FUND SYMBOL	ACRES/UNITS	RATE
AMC 282647 THRU 282654		MERRILL					

AMOUNT	ANV. DATE	EXP. DATE	BILL CYC.	S/C	DISTRICT	NEXT BILL	MISC. DATA	U of M	ACTUAL UNITS

ASSIGNMENT SERIAL NO.	ASG.	TYPE	ST.	CTY.	FUND SYMBOL	ACRES/UNITS	RATE

AMOUNT	ANV. DATE	EXP. DATE	BILL CYC.	S/C	DISTRICT	NEXT BILL	MISC. DATA	U of M	ACTUAL UNITS

APPLY REMITTANCE

ACTION	FUND SYMBOL	CTY.	AMOUNT
FILING FEE			
RENTAL			
UNEARNED			
REFUND			
TOTAL			
AMOUNT DUE			

Remarks:
OK TR

BY: _____ DATE: _____

Lease in Escrow?
 KGS? Of Interest?
 Auto Escalates? Operating Rights?
 Auto Renew? Operator
 Bond Filed?

FOR MMS USE ONLY

BILLEE NUMBER	FOREST REFUGE
OCS SECTION CODE	

NOTICE!!

These documents have been scanned!

Do not place un-scanned documents beneath this notice!

Do not remove this notice from this file!

GPO Jacket No. 560-102
Print Order 61540
Rise Business Services, LLC
Job=AZ15 8/2/2019



Box Number= AZ15200



Claim Begin-End: AMC282647-AMC282654

2 Correspondence



AZ15200-4

AMC280775-AMC286818



United States Department of the Interior



BUREAU OF LAND MANAGEMENT

Arizona State Office

One North Central Avenue, Suite 800

Phoenix, Arizona 85004-4427

www.blm.gov/az/

NOV 08 2019

In Reply Refer To:

3800 (9200) PB

AMC260035; AMC279081; AMC282647; AMC286818; AMC357467; AMC365714;

Federal Express Tracking No.: 7770 1627 3743

DECISION

GOLDRIDGE HOLDINGS LTD	:	This decision affects those claims
1055 W GEORGIA ST 1500 ROYAL CENTER:		shown on the attached list(s).
VANCOUVER, BC V6E 4N7	:	

SEE ATTACHMENT(S) FOR CLAIM NAMES AND AMC NUMBERS

MINING CLAIMS DECLARED FORFEITED

The mining claims listed above have been declared forfeited as of September 1, 2019, for failure to timely file the required maintenance fee payment or small miner's maintenance fee waiver (waiver).

Claimants are required to pay an annual non-refundable maintenance fee of \$165 per 20 acres or portion thereof, or submit a waiver, on or before September 1 of each year. These requirements were established by 30 U.S.C. 28f-1, as amended, and 43 CFR 3834 and 3835.

Our records do not show receipt of a maintenance fee payment or small miner waiver filed on or before the due date. Therefore, the claims listed above are forfeited.

Reclamation Requirements

This decision does not relieve you of the liability for reclamation of all areas disturbed by your activities on lands covered by the subject mining claim(s) and/or site(s). After you complete the reclamation, you must notify the authorized officer of the appropriate surface managing agency so that the authorized officer may conduct a final site inspection and determine whether you may be released from liability. If you fail to reclaim the land to the satisfaction of the authorized officer, the surface management agency may cite you for noncompliance under its surface management regulations. For land administered by the Bureau of Land Management (BLM), if

you fail to reclaim the land to the satisfaction of the authorized officer as required in 43 CFR Subpart 3809, the BLM will issue an order of noncompliance under 43CFR 3809.601(a). If you fail to comply with the non-compliance order, BLM may take further action under 43 CFR 3809.604. Failure to conduct reclamation is a prohibited act that may subject you to criminal penalties. See 43 CFR 3809.605(h) and 43 CFR 3809.700.

Appeal Procedures

This decision may be appealed to the Interior Board of Land Appeals, Office of the Secretary, in accordance with the regulations contained in 43 CFR, Part 4, and the enclosed Form 1842-1. If an appeal is taken, your notice of appeal must be filed in this office (at the above address) within 30 days from receipt of this decision. The appellant has the burden of showing that the decision appealed from is in error.

If you wish to file a petition pursuant to regulation 43 CFR 4.21 (58 FR 4939, January 19, 1993) for a stay of the effectiveness of this decision during the time that your appeal is being reviewed by the Board, the petition for a stay must accompany your notice of appeal. A petition for a stay is required to show sufficient justification based on the standards listed below. Copies of the notice of appeal and petition for a stay **must** also be submitted to each party named in this decision and to the Interior Board of Land Appeals and to the appropriate Office of the Solicitor (see 43 CFR 4.413) at the same time the original documents are filed with this office. If you request a stay, you have the burden of proof to demonstrate that a stay should be granted.

Standards for Obtaining a Stay

Except as otherwise provided by law or other pertinent regulation, a petition for a stay of a decision pending appeal shall show sufficient justification based on the following standards:

- (1) The relative harm to the parties if the stay is granted or denied,
- (1) The likelihood of the appellant's success on the merits,
- (2) The likelihood of immediate and irreparable harm if the stay is not granted, and
- (3) Whether the public interest favors granting the stay.

Please include your AMC serial number(s) on all correspondence. If additional information is required, please call Pauline Brown at 602-417-9360.



Elena Fink
Deputy State Director
Lands, Minerals and Energy Division

Enclosure(s)

GOLDRIDGE HOLDINGS LTD
1055 W GEORGIA ST 1500 ROYAL CENTER
VANCOUVER BC V6E 4N7

Serial Number	Lead Serial Number	Claim Name	Last Assmt Year
AMC260035	AMC260035	MOUNTAIN DEW #1	2019
AMC260036	AMC260035	MOUNTAIN DEW #2	2019
AMC260037	AMC260035	MOUNTAIN DEW #3	2019
AMC260038	AMC260035	TRAM #1	2019
AMC260039	AMC260035	TRAM #2	2019
AMC260040	AMC260035	TRAM #3	2019
AMC260041	AMC260035	CASEY #1	2019
AMC260042	AMC260035	CASEY #2	2019
AMC260043	AMC260035	CASEY #3	2019
AMC260044	AMC260035	BEARCAT	2019
AMC260045	AMC260035	SUSPENSION #4	2019
AMC279081	AMC279081	CHRYSLER	2019
AMC282649	AMC282647	MERRILY #3	2019
AMC282650	AMC282647	MERRILY #4	2019
AMC282651	AMC282647	MERRILY #5	2019
AMC282652	AMC282647	MERRILY #6	2019
AMC282653	AMC282647	MERRILY #7	2019
AMC282654	AMC282647	MERRILY #8	2019
AMC286818	AMC286818	MERRILY #9	2019
AMC286819	AMC286818	MERRILY #10	2019
AMC286820	AMC286818	MERRILY #11	2019
AMC286821	AMC286818	MERRILY #12	2019
AMC286822	AMC286818	MERRILY #13	2019
AMC286823	AMC286818	MERRILY #14	2019
AMC286824	AMC286818	MERRILY #15	2019
AMC357467	AMC357467	NWR #1	2019
AMC357468	AMC357467	NWR #2	2019
AMC357469	AMC357467	NWR #3	2019
AMC357470	AMC357467	NWR #4	2019
AMC357471	AMC357467	NWR #5	2019
AMC357472	AMC357467	NWR #6	2019
AMC357473	AMC357467	MOUNTAIN DEW #5	2019
AMC357474	AMC357467	MOUNTAIN DEW #4	2019
AMC365714	AMC365714	DC-1	2019
AMC365715	AMC365714	DC-2	2019
AMC365716	AMC365714	DC-3	2019
AMC365717	AMC365714	DC-4	2019
AMC365718	AMC365714	DC-5	2019
AMC365719	AMC365714	DC-6	2019
AMC365720	AMC365714	DC-7	2019
AMC365721	AMC365714	DC-8	2019
AMC365722	AMC365714	DC-9	2019
AMC365723	AMC365714	DC-10	2019
AMC365724	AMC365714	DC-11	2019
AMC365725	AMC365714	DC-12	2019
AMC365726	AMC365714	DC-13	2019
AMC365727	AMC365714	DC-14	2019
AMC365728	AMC365714	DC-15	2019
AMC365729	AMC365714	DC-16	2019
AMC365730	AMC365714	DC-17	2019
AMC365731	AMC365714	DC-18	2019
AMC365732	AMC365714	DC-19	2019
AMC365733	AMC365714	DC-20	2019
AMC365734	AMC365714	DC-21	2019

Serial Number	Lead Serial Number	Claim Name	Last Assmt Year
AMC365735	AMC365714	DC-22	2019
AMC365736	AMC365714	DC-23	2019
AMC365737	AMC365714	DC-24	2019
AMC365738	AMC365714	DC-25	2019
AMC365739	AMC365714	DC-26	2019
AMC365740	AMC365714	DC-27	2019
AMC365741	AMC365714	DC-28	2019
AMC365742	AMC365714	DC-30	2019
AMC365743	AMC365714	DC-31	2019
AMC365744	AMC365714	DC-32	2019
AMC365745	AMC365714	DC-33	2019
AMC365746	AMC365714	DC-34	2019
AMC365747	AMC365714	DC-35	2019
AMC365748	AMC365714	DC-36	2019
AMC365749	AMC365714	DC-37	2019
AMC365750	AMC365714	DC-39	2019
AMC365751	AMC365714	DC-40	2019
AMC365752	AMC365714	DC-41	2019
AMC365753	AMC365714	DC-42	2019
AMC365754	AMC365714	DC-43	2019
AMC365755	AMC365714	DC-44	2019
AMC365756	AMC365714	DC-45	2019
AMC365757	AMC365714	DC-46	2019
AMC365758	AMC365714	DC-47	2019
AMC365759	AMC365714	DC-66	2019
AMC365760	AMC365714	DC-67	2019
AMC365761	AMC365714	DC-68	2019
AMC365762	AMC365714	DC-69	2019
AMC365763	AMC365714	DC-70	2019
AMC365764	AMC365714	DC-71	2019
AMC365765	AMC365714	DC-72	2019
AMC365766	AMC365714	DC-73	2019
AMC365767	AMC365714	DC-74	2019
AMC365768	AMC365714	DC-75	2019
AMC365769	AMC365714	DC-76	2019
AMC365770	AMC365714	DC-77	2019
AMC365771	AMC365714	DC-78	2019
AMC365772	AMC365714	DC-79	2019
AMC365773	AMC365714	DC-81	2019
AMC365774	AMC365714	DC-82	2019
AMC365775	AMC365714	DC-83	2019
AMC365776	AMC365714	DC-84	2019
AMC365777	AMC365714	DC-85	2019
AMC365778	AMC365714	DC-86	2019
AMC365779	AMC365714	DC-87	2019
AMC365780	AMC365714	DC-88	2019
AMC365781	AMC365714	DC-89	2019
AMC365782	AMC365714	DC-90	2019
AMC365783	AMC365714	DC-91	2019
AMC365784	AMC365714	DC-92	2019
AMC365785	AMC365714	DC-93	2019
AMC365786	AMC365714	DC-94	2019
AMC365787	AMC365714	DC-95	2019
AMC365788	AMC365714	DC-96	2019
AMC365789	AMC365714	DC-97	2019
AMC365790	AMC365714	DC-98	2019
AMC365791	AMC365714	DC-99	2019
AMC365792	AMC365714	DC-100	2019

FedEx

Express

Page 1 of 4

ORIGIN ID: 25YA (002) 417-9267
JASON VANBUSKIRK
DOI BUREAU OF LAND MANAGEMENT
ONE N. CENTRAL AVENUE
FLOOR 8
PHOENIX, AZ 85004 US
SIGN: JASON VANBUSKIRK

SHIP DATE: 18NOV19
ACT WT: 0.50 LB
CAD: 5189670/NET4160

BILL SENDER
NO EET 30.39

TO DAVID EATON
GOLDBRIDGE HOLDINGS LTD
1055 W GEORGIA ST 1500 ROYAL CENTER

VANCOUVER BC V6E4N7

(604) 377-2498

REF: JARRET BOWEN


INV.

PO

DEPT

(CA)

557 JFE30092



TRK# 7770 1627 3743

0430

AA
INTL PRIORITY

XV YDTA

V6E 4N7
BC-CA YVR



777016273743

Delivered
Thursday 11/21/2019 at 9:12 am

DELIVERED

Signed for by: T.IANA

GET STATUS UPDATES**OBTAIN PROOF OF DELIVERY**

FROM
PHOENIX, AZ US

TO
VANCOUVER, BC CA

Shipment Facts

TRACKING NUMBER 777016273743	SERVICE FedEx International Priority	WEIGHT 0.5 lbs / 0.23 kgs
DELIVERED TO Mailroom	TOTAL PIECES 1	TOTAL SHIPMENT WEIGHT 0.5 lbs / 0.23 kgs
TERMS Shipper	SHIPPER REFERENCE Janet Bowen	PACKAGING FedEx Envelope
SPECIAL HANDLING SECTION Deliver Weekday	STANDARD TRANSIT 11/21/2019 by 10:30 am	SHIP DATE Wed 11/20/2019
ACTUAL DELIVERY Thu 11/21/2019 9:12 am		

Travel History

Local Scan Time

Thursday, 11/21/2019		
9:12 am	VANCOUVER, BC	Delivered
8:39 am	RICHMOND, BC	On FedEx vehicle for delivery
7:20 am	RICHMOND, BC	At local FedEx facility
7:07 am	RICHMOND, BC	International shipment release - Import
6:50 am	VANCOUVER, BC	At destination sort facility
5:28 am	MEMPHIS, TN	In transit
4:45 am	MEMPHIS, TN	Departed FedEx location
12:13 am	MEMPHIS, TN	Arrived at FedEx location
Wednesday, 11/20/2019		
6:16 pm	PHOENIX, AZ	Left FedEx origin facility
4:05 pm	PHOENIX, AZ	Picked up
Monday, 11/18/2019		
4:03 pm		Shipment information sent to FedEx



United States Department of the Interior



BUREAU OF LAND MANAGEMENT

Arizona State Office

One North Central Avenue, Suite 800

Phoenix, Arizona 85004-4427

www.blm.gov/az/

NOV 08 2019

In Reply Refer To:

3800 (9200) PB

AMC260035; AMC279081; AMC282647; AMC286818; AMC357467; AMC365714;

Federal Express Tracking No.: 7770 1627 3743

DECISION

GOLDRIDGE HOLDINGS LTD	:	This decision affects those claims
1055 W GEORGIA ST 1500 ROYAL CENTER:		shown on the attached list(s).
VANCOUVER, BC V6E 4N7	:	

SEE ATTACHMENT(S) FOR CLAIM NAMES AND AMC NUMBERS

MINING CLAIMS DECLARED FORFEITED

The mining claims listed above have been declared forfeited as of September 1, 2019, for failure to timely file the required maintenance fee payment or small miner's maintenance fee waiver (waiver).

Claimants are required to pay an annual non-refundable maintenance fee of \$165 per 20 acres or portion thereof, or submit a waiver, on or before September 1 of each year. These requirements were established by 30 U.S.C. 28f-1, as amended, and 43 CFR 3834 and 3835.

Our records do not show receipt of a maintenance fee payment or small miner waiver filed on or before the due date. Therefore, the claims listed above are forfeited.

Reclamation Requirements

This decision does not relieve you of the liability for reclamation of all areas disturbed by your activities on lands covered by the subject mining claim(s) and/or site(s). After you complete the reclamation, you must notify the authorized officer of the appropriate surface managing agency so that the authorized officer may conduct a final site inspection and determine whether you may be released from liability. If you fail to reclaim the land to the satisfaction of the authorized officer, the surface management agency may cite you for noncompliance under its surface management regulations. For land administered by the Bureau of Land Management (BLM), if

you fail to reclaim the land to the satisfaction of the authorized officer as required in 43 CFR Subpart 3809, the BLM will issue an order of noncompliance under 43CFR 3809.601(a). If you fail to comply with the non-compliance order, BLM may take further action under 43 CFR 3809.604. Failure to conduct reclamation is a prohibited act that may subject you to criminal penalties. See 43 CFR 3809.605(h) and 43 CFR 3809.700.

Appeal Procedures

This decision may be appealed to the Interior Board of Land Appeals, Office of the Secretary, in accordance with the regulations contained in 43 CFR, Part 4, and the enclosed Form 1842-1. If an appeal is taken, your notice of appeal must be filed in this office (at the above address) within 30 days from receipt of this decision. The appellant has the burden of showing that the decision appealed from is in error.

If you wish to file a petition pursuant to regulation 43 CFR 4.21 (58 FR 4939, January 19, 1993) for a stay of the effectiveness of this decision during the time that your appeal is being reviewed by the Board, the petition for a stay must accompany your notice of appeal. A petition for a stay is required to show sufficient justification based on the standards listed below. Copies of the notice of appeal and petition for a stay **must** also be submitted to each party named in this decision and to the Interior Board of Land Appeals and to the appropriate Office of the Solicitor (see 43 CFR 4.413) at the same time the original documents are filed with this office. If you request a stay, you have the burden of proof to demonstrate that a stay should be granted.

Standards for Obtaining a Stay

Except as otherwise provided by law or other pertinent regulation, a petition for a stay of a decision pending appeal shall show sufficient justification based on the following standards:

- (1) The relative harm to the parties if the stay is granted or denied,
- (1) The likelihood of the appellant's success on the merits,
- (2) The likelihood of immediate and irreparable harm if the stay is not granted, and
- (3) Whether the public interest favors granting the stay.

Please include your AMC serial number(s) on all correspondence. If additional information is required, please call Pauline Brown at 602-417-9360.



Elena Fink
Deputy State Director
Lands, Minerals and Energy Division

Enclosure(s)

GOLDRIDGE HOLDINGS LTD
1055 W GEORGIA ST 1500 ROYAL CENTER
VANCOUVER BC V6E 4N7

Serial Number	Lead Serial Number	Claim Name	Last Assmt Year
AMC260035	AMC260035	MOUNTAIN DEW #1	2019
AMC260036	AMC260035	MOUNTAIN DEW #2	2019
AMC260037	AMC260035	MOUNTAIN DEW #3	2019
AMC260038	AMC260035	TRAM #1	2019
AMC260039	AMC260035	TRAM #2	2019
AMC260040	AMC260035	TRAM #3	2019
AMC260041	AMC260035	CASEY #1	2019
AMC260042	AMC260035	CASEY #2	2019
AMC260043	AMC260035	CASEY #3	2019
AMC260044	AMC260035	BEARCAT	2019
AMC260045	AMC260035	SUSPENSION #4	2019
AMC279081	AMC279081	CHRYSLER	2019
AMC282649	AMC282647	MERRILY #3	2019
AMC282650	AMC282647	MERRILY #4	2019
AMC282651	AMC282647	MERRILY #5	2019
AMC282652	AMC282647	MERRILY #6	2019
AMC282653	AMC282647	MERRILY #7	2019
AMC282654	AMC282647	MERRILY #8	2019
AMC286818	AMC286818	MERRILY #9	2019
AMC286819	AMC286818	MERRILY #10	2019
AMC286820	AMC286818	MERRILY #11	2019
AMC286821	AMC286818	MERRILY #12	2019
AMC286822	AMC286818	MERRILY #13	2019
AMC286823	AMC286818	MERRILY #14	2019
AMC286824	AMC286818	MERRILY #15	2019
AMC357467	AMC357467	NWR #1	2019
AMC357468	AMC357467	NWR #2	2019
AMC357469	AMC357467	NWR #3	2019
AMC357470	AMC357467	NWR #4	2019
AMC357471	AMC357467	NWR #5	2019
AMC357472	AMC357467	NWR #6	2019
AMC357473	AMC357467	MOUNTAIN DEW #5	2019
AMC357474	AMC357467	MOUNTAIN DEW #4	2019
AMC365714	AMC365714	DC-1	2019
AMC365715	AMC365714	DC-2	2019
AMC365716	AMC365714	DC-3	2019
AMC365717	AMC365714	DC-4	2019
AMC365718	AMC365714	DC-5	2019
AMC365719	AMC365714	DC-6	2019
AMC365720	AMC365714	DC-7	2019
AMC365721	AMC365714	DC-8	2019
AMC365722	AMC365714	DC-9	2019
AMC365723	AMC365714	DC-10	2019
AMC365724	AMC365714	DC-11	2019
AMC365725	AMC365714	DC-12	2019
AMC365726	AMC365714	DC-13	2019
AMC365727	AMC365714	DC-14	2019
AMC365728	AMC365714	DC-15	2019
AMC365729	AMC365714	DC-16	2019
AMC365730	AMC365714	DC-17	2019
AMC365731	AMC365714	DC-18	2019
AMC365732	AMC365714	DC-19	2019
AMC365733	AMC365714	DC-20	2019
AMC365734	AMC365714	DC-21	2019

Serial Number	Lead Serial Number	Claim Name	Last Assmt Year
AMC365735	AMC365714	DC-22	2019
AMC365736	AMC365714	DC-23	2019
AMC365737	AMC365714	DC-24	2019
AMC365738	AMC365714	DC-25	2019
AMC365739	AMC365714	DC-26	2019
AMC365740	AMC365714	DC-27	2019
AMC365741	AMC365714	DC-28	2019
AMC365742	AMC365714	DC-30	2019
AMC365743	AMC365714	DC-31	2019
AMC365744	AMC365714	DC-32	2019
AMC365745	AMC365714	DC-33	2019
AMC365746	AMC365714	DC-34	2019
AMC365747	AMC365714	DC-35	2019
AMC365748	AMC365714	DC-36	2019
AMC365749	AMC365714	DC-37	2019
AMC365750	AMC365714	DC-39	2019
AMC365751	AMC365714	DC-40	2019
AMC365752	AMC365714	DC-41	2019
AMC365753	AMC365714	DC-42	2019
AMC365754	AMC365714	DC-43	2019
AMC365755	AMC365714	DC-44	2019
AMC365756	AMC365714	DC-45	2019
AMC365757	AMC365714	DC-46	2019
AMC365758	AMC365714	DC-47	2019
AMC365759	AMC365714	DC-66	2019
AMC365760	AMC365714	DC-67	2019
AMC365761	AMC365714	DC-68	2019
AMC365762	AMC365714	DC-69	2019
AMC365763	AMC365714	DC-70	2019
AMC365764	AMC365714	DC-71	2019
AMC365765	AMC365714	DC-72	2019
AMC365766	AMC365714	DC-73	2019
AMC365767	AMC365714	DC-74	2019
AMC365768	AMC365714	DC-75	2019
AMC365769	AMC365714	DC-76	2019
AMC365770	AMC365714	DC-77	2019
AMC365771	AMC365714	DC-78	2019
AMC365772	AMC365714	DC-79	2019
AMC365773	AMC365714	DC-81	2019
AMC365774	AMC365714	DC-82	2019
AMC365775	AMC365714	DC-83	2019
AMC365776	AMC365714	DC-84	2019
AMC365777	AMC365714	DC-85	2019
AMC365778	AMC365714	DC-86	2019
AMC365779	AMC365714	DC-87	2019
AMC365780	AMC365714	DC-88	2019
AMC365781	AMC365714	DC-89	2019
AMC365782	AMC365714	DC-90	2019
AMC365783	AMC365714	DC-91	2019
AMC365784	AMC365714	DC-92	2019
AMC365785	AMC365714	DC-93	2019
AMC365786	AMC365714	DC-94	2019
AMC365787	AMC365714	DC-95	2019
AMC365788	AMC365714	DC-96	2019
AMC365789	AMC365714	DC-97	2019
AMC365790	AMC365714	DC-98	2019
AMC365791	AMC365714	DC-99	2019
AMC365792	AMC365714	DC-100	2019

FedEx

Express

Page 1 of 4

ORIGIN ID: ZSYA (002) 417-9267
JASON VANBUSKIRK
DOI BUREAU OF LAND MANAGEMENT
ONE N. CENTRAL AVENUE
FLOOR 8
PHOENIX, AZ 85004 US
SIGN: JASON VANBUSKIRK

SHIP DATE: 18NOV19
ACT WT: 0.50 LB
CAD: 5189670/NET4160

BILL SENDER
NO EET 30.39


TO DAVID EATON
GOLDBRIDGE HOLDINGS LTD
1055 W GEORGIA ST 1500 ROYAL CENTER

VANCOUVER BC V6E4N7
(604) 377-2498
IN. PO DEPT

REF: JARRET BOWEN

(CA)

557 JFE30092



TRK# 7770 1627 3743
0430

AA
INTL PRIORITY

XV YDTA

V6E 4N7
BC-CA YVR



777016273743

Delivered
Thursday 11/21/2019 at 9:12 am

DELIVERED

Signed for by: T.IANA

GET STATUS UPDATES**OBTAIN PROOF OF DELIVERY**

FROM
PHOENIX, AZ US

TO
VANCOUVER, BC CA

Shipment Facts

TRACKING NUMBER 777016273743	SERVICE FedEx International Priority	WEIGHT 0.5 lbs / 0.23 kgs
DELIVERED TO Mailroom	TOTAL PIECES 1	TOTAL SHIPMENT WEIGHT 0.5 lbs / 0.23 kgs
TERMS Shipper	SHIPPER REFERENCE Janet Bowen	PACKAGING FedEx Envelope
SPECIAL HANDLING SECTION Deliver Weekday	STANDARD TRANSIT 11/21/2019 by 10:30 am	SHIP DATE Wed 11/20/2019
ACTUAL DELIVERY Thu 11/21/2019 9:12 am		

Travel History

Local Scan Time

Thursday, 11/21/2019		
9:12 am	VANCOUVER, BC	Delivered
8:39 am	RICHMOND, BC	On FedEx vehicle for delivery
7:20 am	RICHMOND, BC	At local FedEx facility
7:07 am	RICHMOND, BC	International shipment release - Import
6:50 am	VANCOUVER, BC	At destination sort facility
5:28 am	MEMPHIS, TN	In transit
4:45 am	MEMPHIS, TN	Departed FedEx location
12:13 am	MEMPHIS, TN	Arrived at FedEx location
Wednesday, 11/20/2019		
6:16 pm	PHOENIX, AZ	Left FedEx origin facility
4:05 pm	PHOENIX, AZ	Picked up
Monday, 11/18/2019		
4:03 pm		Shipment information sent to FedEx



United States Department of the Interior



BUREAU OF LAND MANAGEMENT

Arizona State Office

One North Central Avenue, Suite 800

Phoenix, Arizona 85004-4427

www.blm.gov/az/

NOV 08 2019

In Reply Refer To:

3800 (9200) PB

AMC260035; AMC279081; AMC282647; AMC286818; AMC357467; AMC365714;

Federal Express Tracking No.: 7770 1627 3743

DECISION

GOLDRIDGE HOLDINGS LTD	:	This decision affects those claims
1055 W GEORGIA ST 1500 ROYAL CENTER:		shown on the attached list(s).
VANCOUVER, BC V6E 4N7	:	

SEE ATTACHMENT(S) FOR CLAIM NAMES AND AMC NUMBERS

MINING CLAIMS DECLARED FORFEITED

The mining claims listed above have been declared forfeited as of September 1, 2019, for failure to timely file the required maintenance fee payment or small miner's maintenance fee waiver (waiver).

Claimants are required to pay an annual non-refundable maintenance fee of \$165 per 20 acres or portion thereof, or submit a waiver, on or before September 1 of each year. These requirements were established by 30 U.S.C. 28f-1, as amended, and 43 CFR 3834 and 3835.

Our records do not show receipt of a maintenance fee payment or small miner waiver filed on or before the due date. Therefore, the claims listed above are forfeited.

Reclamation Requirements

This decision does not relieve you of the liability for reclamation of all areas disturbed by your activities on lands covered by the subject mining claim(s) and/or site(s). After you complete the reclamation, you must notify the authorized officer of the appropriate surface managing agency so that the authorized officer may conduct a final site inspection and determine whether you may be released from liability. If you fail to reclaim the land to the satisfaction of the authorized officer, the surface management agency may cite you for noncompliance under its surface management regulations. For land administered by the Bureau of Land Management (BLM), if

you fail to reclaim the land to the satisfaction of the authorized officer as required in 43 CFR Subpart 3809, the BLM will issue an order of noncompliance under 43CFR 3809.601(a). If you fail to comply with the non-compliance order, BLM may take further action under 43 CFR 3809.604. Failure to conduct reclamation is a prohibited act that may subject you to criminal penalties. See 43 CFR 3809.605(h) and 43 CFR 3809.700.

Appeal Procedures

This decision may be appealed to the Interior Board of Land Appeals, Office of the Secretary, in accordance with the regulations contained in 43 CFR, Part 4, and the enclosed Form 1842-1. If an appeal is taken, your notice of appeal must be filed in this office (at the above address) within 30 days from receipt of this decision. The appellant has the burden of showing that the decision appealed from is in error.

If you wish to file a petition pursuant to regulation 43 CFR 4.21 (58 FR 4939, January 19, 1993) for a stay of the effectiveness of this decision during the time that your appeal is being reviewed by the Board, the petition for a stay must accompany your notice of appeal. A petition for a stay is required to show sufficient justification based on the standards listed below. Copies of the notice of appeal and petition for a stay **must** also be submitted to each party named in this decision and to the Interior Board of Land Appeals and to the appropriate Office of the Solicitor (see 43 CFR 4.413) at the same time the original documents are filed with this office. If you request a stay, you have the burden of proof to demonstrate that a stay should be granted.

Standards for Obtaining a Stay

Except as otherwise provided by law or other pertinent regulation, a petition for a stay of a decision pending appeal shall show sufficient justification based on the following standards:

- (1) The relative harm to the parties if the stay is granted or denied,
- (1) The likelihood of the appellant's success on the merits,
- (2) The likelihood of immediate and irreparable harm if the stay is not granted, and
- (3) Whether the public interest favors granting the stay.

Please include your AMC serial number(s) on all correspondence. If additional information is required, please call Pauline Brown at 602-417-9360.



Elena Fink
Deputy State Director
Lands, Minerals and Energy Division

Enclosure(s)

GOLDRIDGE HOLDINGS LTD
1055 W GEORGIA ST 1500 ROYAL CENTER
VANCOUVER BC V6E 4N7

Serial Number	Lead Serial Number	Claim Name	Last Assmt Year
AMC260035	AMC260035	MOUNTAIN DEW #1	2019
AMC260036	AMC260035	MOUNTAIN DEW #2	2019
AMC260037	AMC260035	MOUNTAIN DEW #3	2019
AMC260038	AMC260035	TRAM #1	2019
AMC260039	AMC260035	TRAM #2	2019
AMC260040	AMC260035	TRAM #3	2019
AMC260041	AMC260035	CASEY #1	2019
AMC260042	AMC260035	CASEY #2	2019
AMC260043	AMC260035	CASEY #3	2019
AMC260044	AMC260035	BEARCAT	2019
AMC260045	AMC260035	SUSPENSION #4	2019
AMC279081	AMC279081	CHRYSLER	2019
AMC282649	AMC282647	MERRILY #3	2019
AMC282650	AMC282647	MERRILY #4	2019
AMC282651	AMC282647	MERRILY #5	2019
AMC282652	AMC282647	MERRILY #6	2019
AMC282653	AMC282647	MERRILY #7	2019
AMC282654	AMC282647	MERRILY #8	2019
AMC286818	AMC286818	MERRILY #9	2019
AMC286819	AMC286818	MERRILY #10	2019
AMC286820	AMC286818	MERRILY #11	2019
AMC286821	AMC286818	MERRILY #12	2019
AMC286822	AMC286818	MERRILY #13	2019
AMC286823	AMC286818	MERRILY #14	2019
AMC286824	AMC286818	MERRILY #15	2019
AMC357467	AMC357467	NWR #1	2019
AMC357468	AMC357467	NWR #2	2019
AMC357469	AMC357467	NWR #3	2019
AMC357470	AMC357467	NWR #4	2019
AMC357471	AMC357467	NWR #5	2019
AMC357472	AMC357467	NWR #6	2019
AMC357473	AMC357467	MOUNTAIN DEW #5	2019
AMC357474	AMC357467	MOUNTAIN DEW #4	2019
AMC365714	AMC365714	DC-1	2019
AMC365715	AMC365714	DC-2	2019
AMC365716	AMC365714	DC-3	2019
AMC365717	AMC365714	DC-4	2019
AMC365718	AMC365714	DC-5	2019
AMC365719	AMC365714	DC-6	2019
AMC365720	AMC365714	DC-7	2019
AMC365721	AMC365714	DC-8	2019
AMC365722	AMC365714	DC-9	2019
AMC365723	AMC365714	DC-10	2019
AMC365724	AMC365714	DC-11	2019
AMC365725	AMC365714	DC-12	2019
AMC365726	AMC365714	DC-13	2019
AMC365727	AMC365714	DC-14	2019
AMC365728	AMC365714	DC-15	2019
AMC365729	AMC365714	DC-16	2019
AMC365730	AMC365714	DC-17	2019
AMC365731	AMC365714	DC-18	2019
AMC365732	AMC365714	DC-19	2019
AMC365733	AMC365714	DC-20	2019
AMC365734	AMC365714	DC-21	2019

Serial Number	Lead Serial Number	Claim Name	Last Assmt Year
AMC365735	AMC365714	DC-22	2019
AMC365736	AMC365714	DC-23	2019
AMC365737	AMC365714	DC-24	2019
AMC365738	AMC365714	DC-25	2019
AMC365739	AMC365714	DC-26	2019
AMC365740	AMC365714	DC-27	2019
AMC365741	AMC365714	DC-28	2019
AMC365742	AMC365714	DC-30	2019
AMC365743	AMC365714	DC-31	2019
AMC365744	AMC365714	DC-32	2019
AMC365745	AMC365714	DC-33	2019
AMC365746	AMC365714	DC-34	2019
AMC365747	AMC365714	DC-35	2019
AMC365748	AMC365714	DC-36	2019
AMC365749	AMC365714	DC-37	2019
AMC365750	AMC365714	DC-39	2019
AMC365751	AMC365714	DC-40	2019
AMC365752	AMC365714	DC-41	2019
AMC365753	AMC365714	DC-42	2019
AMC365754	AMC365714	DC-43	2019
AMC365755	AMC365714	DC-44	2019
AMC365756	AMC365714	DC-45	2019
AMC365757	AMC365714	DC-46	2019
AMC365758	AMC365714	DC-47	2019
AMC365759	AMC365714	DC-66	2019
AMC365760	AMC365714	DC-67	2019
AMC365761	AMC365714	DC-68	2019
AMC365762	AMC365714	DC-69	2019
AMC365763	AMC365714	DC-70	2019
AMC365764	AMC365714	DC-71	2019
AMC365765	AMC365714	DC-72	2019
AMC365766	AMC365714	DC-73	2019
AMC365767	AMC365714	DC-74	2019
AMC365768	AMC365714	DC-75	2019
AMC365769	AMC365714	DC-76	2019
AMC365770	AMC365714	DC-77	2019
AMC365771	AMC365714	DC-78	2019
AMC365772	AMC365714	DC-79	2019
AMC365773	AMC365714	DC-81	2019
AMC365774	AMC365714	DC-82	2019
AMC365775	AMC365714	DC-83	2019
AMC365776	AMC365714	DC-84	2019
AMC365777	AMC365714	DC-85	2019
AMC365778	AMC365714	DC-86	2019
AMC365779	AMC365714	DC-87	2019
AMC365780	AMC365714	DC-88	2019
AMC365781	AMC365714	DC-89	2019
AMC365782	AMC365714	DC-90	2019
AMC365783	AMC365714	DC-91	2019
AMC365784	AMC365714	DC-92	2019
AMC365785	AMC365714	DC-93	2019
AMC365786	AMC365714	DC-94	2019
AMC365787	AMC365714	DC-95	2019
AMC365788	AMC365714	DC-96	2019
AMC365789	AMC365714	DC-97	2019
AMC365790	AMC365714	DC-98	2019
AMC365791	AMC365714	DC-99	2019
AMC365792	AMC365714	DC-100	2019

FedEx

Express

Page 1 of 4

ORIGIN ID: ZSYA (002) 417-9267
JASON VANBUSKIRK
DOI BUREAU OF LAND MANAGEMENT
ONE N. CENTRAL AVENUE
FLOOR 8
PHOENIX, AZ 85004 US
SIGN: JASON VANBUSKIRK

SHIP DATE: 18NOV19
ACT WTG: 0.50 LB
CAD: 5189670/NET4160
BILL SENDER
NO EET 30.39


TO DAVID EATON
GOLDBRIDGE HOLDINGS LTD
1055 W GEORGIA ST 1500 ROYAL CENTER

VANCOUVER BC V6E4N7
(604) 377-2498
IN. PO DEPT

REF: JANET BOWEN

(CA)

557 JFE30092



TRK# 7770 1627 3743
0430

AA
INTL PRIORITY

XV YDTA

V6E 4N7
BC-CA YVR



777016273743

Delivered
Thursday 11/21/2019 at 9:12 am

DELIVERED

Signed for by: T.IANA

GET STATUS UPDATES**OBTAIN PROOF OF DELIVERY**

FROM
PHOENIX, AZ US

TO
VANCOUVER, BC CA

Shipment Facts

TRACKING NUMBER 777016273743	SERVICE FedEx International Priority	WEIGHT 0.5 lbs / 0.23 kgs
DELIVERED TO Mailroom	TOTAL PIECES 1	TOTAL SHIPMENT WEIGHT 0.5 lbs / 0.23 kgs
TERMS Shipper	SHIPPER REFERENCE Janet Bowen	PACKAGING FedEx Envelope
SPECIAL HANDLING SECTION Deliver Weekday	STANDARD TRANSIT 11/21/2019 by 10:30 am	SHIP DATE Wed 11/20/2019
ACTUAL DELIVERY Thu 11/21/2019 9:12 am		

Travel History

Local Scan Time

Thursday, 11/21/2019		
9:12 am	VANCOUVER, BC	Delivered
8:39 am	RICHMOND, BC	On FedEx vehicle for delivery
7:20 am	RICHMOND, BC	At local FedEx facility
7:07 am	RICHMOND, BC	International shipment release - Import
6:50 am	VANCOUVER, BC	At destination sort facility
5:28 am	MEMPHIS, TN	In transit
4:45 am	MEMPHIS, TN	Departed FedEx location
12:13 am	MEMPHIS, TN	Arrived at FedEx location
Wednesday, 11/20/2019		
6:16 pm	PHOENIX, AZ	Left FedEx origin facility
4:05 pm	PHOENIX, AZ	Picked up
Monday, 11/18/2019		
4:03 pm		Shipment information sent to FedEx

AMC 282654



United States Department of the Interior

BUREAU OF LAND MANAGEMENT
Arizona State Office
One North Central Avenue, Suite 800
Phoenix, Arizona 85004-4427
www.blm.gov/az/



December 23, 2013

In Reply Refer To:
3800 (9310) TS
AMC260035, AMC279081,
AMC282654, AMC286824,
AMC357473, AMC365714,
AMC365415

CERTIFIED MAIL – RETURN RECEIPT REQUESTED 7013 0600 0001 7594 4199

NOTICE

PAN AMERICAN FERTILIZER CORP.	:	This Decision Affects Those Claims
601-570 GRANVILLE ST.	:	Shown in the Block Below.
VANCOUVER, BC. V6C 3P1	:	
CANADA	:	

SEE ATTACHED LIST


Transfer(s) Not Processed

A conveyance document to transfer ownership of the mining claim(s) listed above was received by the Bureau of Land Management (BLM) Arizona State Office. The transfer(s) of ownership cannot be processed for the following reason(s):

According to BLM records, the grantor on the conveyance document does not own the claims. The claims are currently in the name of Gold Fame (U.S.A.). No documentation was provided to transfer the claims from Gold Fame (U.S.A.) to Pan American Fertilizer Corp. Please provide the required documents so that we may proceed with this transfer of interest to Pan American Fertilizer Corp.

If appropriate, please submit a corrected conveyance document, required documents, or additional fees, within 30 days of your receipt of this notice. If the required information is not received within the 30-day timeframe, no further action will be taken, and the BLM will retain the non-refundable processing fees submitted.

If additional information is required, please contact Tony Smith, at 602-417-9355. Please include your AMC serial number(s) on all correspondence.

Handwritten signatures of Fred Conley and Rebecca Heick.

Rebecca Heick
Group Administrator
Lands and Minerals

Enclosure

June 20, 2012

In Reply Refer To:

3800 (9310) AT

AMC260035, AMC279081, AMC282647, AMC357467, AMC365714

CERTIFIED MAIL – RETURN RECEIPT REQUESTED

NOTICE

Golden Fame Resources Corp
1980 - 1075 West Georgia Street
Vancouver, BC, Canada V6E 3C9

: This Decision Affects Those Claims
: Shown in the Block Below.
:

AMC260035 - 260045, AMC279081, AMC282649 - 282654, AMC286818 - 286824,
AMC357467 - 357474, AMC365714 - 365792

Transfer(s) Not Processed

A conveyance document to transfer ownership of the mining claim(s) listed above was received by the Bureau of Land Management (BLM) Arizona State Office. The transfer(s) of ownership cannot be processed for the following reason:

1) According to BLM records, the claims are currently in the name of NewWest Gold Corp. No documentation was provided to transfer the claims from NewWest Gold Corp to NewWest Gold USA Inc. This transfer would also require processing fees of \$10 per claim. 2) Name Change documents were provided changing NewWest Gold USA Inc. to Fronteer Development USA Inc., however no processing fees were received for this transfer. The processing fees are \$10 per claim. Please provide the required documents and processing fees so that we may proceed with this transfer of interest to Golden Fame Resources Corp.

If appropriate, please submit a corrected conveyance document, required documents, or additional fees, within 30 days of your receipt of this notice. If the required information is not received within the 30-day timeframe, no further action will be taken, and the BLM will retain the non-refundable processing fees submitted.

Received 7/13/12 AT

If additional information is required, please contact Amy Thrower at 602-417-9334. Please include your AMC serial number(s) on all correspondence.

/s/ Rebecca Heick

Rebecca Heick
Group Administrator
Lands and Minerals

AThrower:lm:062012


Registered No.

RD66979503216

Date Stamp

To Be Completed
By Post Office

Reg. Fee	\$11.75		
Handling Charge	\$0.00	Return Receipt	\$2.35
Postage	\$0.85	Restricted Delivery	\$0.00
Received by			



Customer Must Declare Full Value \$0.00

Domestic Insurance up to \$25,000 is included based upon the declared value. International Indemnity is limited. (See Reverse).

To Be Completed By Customer
(Please Print)
All Entries Must Be in Ballpoint or Typed

85013

FROM

BUREAU OF LAND MANAGEMENT
ARIZONA STATE OFFICE
ONE NORTH CENTRAL AVENUE
SUITE 800
PHOENIX, AZ 85004-2203

TO

CA Canadian Fame Resources Corp
1980 - 1075 West Georgia Street
Vancouver, BC, Canada V6E 3C9
9310 AT AMC260035, AMC279081,
AMC282647, AMC357467, MC365714

PS Form 3806,
May 2007 (7530-02-000-9051)

For domestic delivery information, visit our website at www.usps.com
Copy 1 - Customer (See Information on Reverse)



United States Department of the Interior

BUREAU OF LAND MANAGEMENT

Arizona State Office
222 North Central Avenue
Phoenix, AZ 85004
www.az.blm.gov



In Reply Refer To:
3800 (933) RE

The enclosed serial register page(s) identifies the serial number(s) that have been assigned to your mining claim location notice(s). Please review the information and notify Rod Ebert at (602) 417-9397 if there are any changes.

ADDITIONAL INFORMATION

ASSESSMENT YEAR: Begins at 12 noon September 1 through 12 noon the following September 1.

If the claim is located on or before September 1 and near the end of the assessment year, you must pay the \$170 plus an additional \$125 maintenance fee to cover the upcoming assessment year. If you qualify for a waiver, you may submit a Small Miner's Waiver Certification (waiver) rather than pay the \$125 for the assessment year. (Example: If the location date is August 28 and you file with BLM September 5, you must pay \$170 for the assessment year in which the claim is located and either pay an additional \$125 maintenance fee or file a waiver for the following year **at the same time**. If you do not qualify for a waiver, you must pay the additional \$125 maintenance fee.) Also, the location fee for new mining claims has increased from \$25 to \$30. Any new mining claims located on or after November 8, 2005, will cost \$170 per claim. This includes a \$30 location fee, \$125 maintenance fee, and \$15 service charge.

MAINTAINING CLAIMS: Either a \$125 Maintenance Fee payment per claim or a waiver must be filed on or before each September 1 and is filed in advance for the upcoming year. There is no fee required for the waiver. If you file a waiver, you must file a Proof of Labor or Notice of Intention to Hold by December 30th. BLM service charge is \$10 per claim.

CHANGE OF ADDRESS: It is **important to notify us** of any change of address. Please list the claim name and serial number(s). There is no fee for a change of address.

AMENDMENTS: If a correction is required on the original location notice, an amended notice should be filed with the BLM and County Recorder. BLM service charge is \$10 per claim. You cannot amend a mining claim to add additional acreage or locators, or to change the type of claim (i.e., lode to placer).

TRANSFER OF INTEREST: If there is a change of ownership, the **notarized** transfer document must be filed with BLM **and** the County Recorder. BLM service charge is \$10 per claim.

PRIOR TO OPERATION: Contact the BLM Field Office or Forest Service Office having jurisdiction over the land in which your claim is located, pertaining to what type of work you are allowed to do and what steps are required, such as casual work, notice or plan of operations, and bond requirements.

RE 5/2/06
Sent to claimant upon
final adjudication

It appears, when comparing your maps, the references included with your claim, and Federal government Master Title Plats, that portions of the following lode mining claims may contain lands for which the Federal government does not own the mineral estate:

<u>AMC #</u>	<u>Claim Name</u>
AMC 365718	DC-5
AMC 365719	DC-6
AMC 365720	DC-7
AMC 365727	DC-14
AMC 365728	DC-15
AMC 365731	DC-18
AMC 365732	DC-19
AMC 365733	DC-20
AMC 365734	DC-21
AMC 365735	DC-22
AMC 365738	DC-25
AMC 365739	DC-26
AMC 365740	DC-27
AMC 365741	DC-28
AMC 365742	DC-30
AMC 365743	DC-31
AMC 365746	DC-34
AMC 365747	DC-35
AMC 365748	DC-36
AMC 365749	DC-37
AMC 365750	DC-39
AMC 365763	DC-70
AMC 365766	DC-73
AMC 365767	DC-74
AMC 365768	DC-75
AMC 365769	DC-76
AMC 365770	DC-77
AMC 365771	DC-78
AMC 365772	DC-79
AMC 365773	DC-81
AMC 365775	DC-83
AMC 365776	DC-84
AMC 365777	DC-85
AMC 365782	DC-90
AMC 365792	DC-100

Please be aware that the Federal government conveys no express rights to these private lands. Any rights that might accrue will be limited and determined by the specific situation. These situations are more thoroughly explained in the IBLA decision, *Santa Fe Mining, Inc.*, 79 IBLA 48 (1984).

It appears, when comparing your maps, the references included with your claim, and federal government Master Title Plats, that portions of the following lode mining claims may contain lands situated within the Dos Cabezas Mountains Wilderness Area. **These lands are not open mining.**

<u>AMC #</u>	<u>Claim Name</u>
AMC 365751	DC-40
AMC 365753	DC-42
AMC 365754	DC-43
AMC 365755	DC-44
AMC 365756	DC-45
AMC 365757	DC-46
AMC 365758	DC-47
AMC 365783	DC-91
AMC 365787	DC-95
AMC 365788	DC-96
AMC 365789	DC-97

LEAD OWNER

QUEENSTAKE RESOLRCES
PO BOX 50098
RENO NV 89513

CO-OWNERS
NONE

ARIZONA LEAD FILE NUMBER - 207998

CASE TYPE	SERIAL NUMBER	CLAIM NAME	LAST ASSMT.	CASE TYPE	SERIAL NUMBER	CLAIM NAME	LAST ASSMT.
LD	207998	GVAP	1988	LD	207999	GVAP 1	1988


ARIZONA LEAD FILE NUMBER - 282647

CASE TYPE	SERIAL NUMBER	CLAIM NAME	LAST ASSMT.	CASE TYPE	SERIAL NUMBER	CLAIM NAME	LAST ASSMT.
LD	282647	MERRILY #1	1988	LD	282648	MERRILY #2	1988

*Closed 282647, 282648
8-24-90*

ENTERED IN COMPUTER

Li



United States Department of the Interior



BUREAU OF LAND MANAGEMENT
ARIZONA STATE OFFICE
3707 N. 7TH STREET
P.O. BOX 16563
PHOENIX, ARIZONA 85011
(602) 640-5550

IN REPLY REFER TO:

(922-LC)
0022M
A MC 207998
A MC 282647

CERTIFIED MAIL--RETURN RECEIPT REQUESTED

August 24, 1990

DECISION

Mining Claimant(s)
as Shown on the
Enclosed Sheet

Mining Claim(s)
as Shown on the
Enclosed Sheet

MINING CLAIMS DECLARED ABANDONED

The Federal Land Policy and Management Act (FLPMA) of 1976, 43 U.S.C. 1744, and the implementing regulations in 43 CFR 3833.2, require an annual filing for all mining claims recorded with the Bureau of Land Management (BLM). FLPMA provides that failure to file evidence of annual assessment work or a notice of intention to hold by December 30 of each year shall be deemed conclusively to constitute an abandonment of the claim and it is void by operation of law. The constitutionality of Section 314 of FLPMA was upheld on April 1, 1985, by the United States Supreme Court in United States v. Locke et al., 471 U.S. 84, 129 (1985).

The BLM records do not show receipt of either an affidavit of annual assessment work performed or a notice of intention to hold for the claim(s) listed on the enclosed sheet(s) for the 1989 assessment year.

If you did timely file an affidavit or notice of intention to hold with the BLM during 1989, please furnish a copy which shows receipt by the BLM Arizona State Office, (dated and time stamped) during 1989.

Your proof must show the required document was timely filed with the BLM during 1989, otherwise it will not be accepted. The evidence must be received in this office no later than 30 days from receipt of this decision. If the proof is not furnished during this 30-day period, the claim(s) will be removed from our records as abandoned and void.

Alan Rabinoff
Chief, Branch of
Mining Law Administration

Enclosure

NOTICE!!

These documents have been scanned!

Do not place un-scanned documents beneath this notice!

Do not remove this notice from this file!

GPO Jacket No. 560-102
Print Order 61540
Rise Business Services, LLC
Job=AZ15 8/2/2019



Box Number= AZ15200



Claim Begin-End: AMC282647-AMC282654

3 Transfers



AZ15200-4

AMC280775-AMC286818

AMC 260035
279081
282647
286818
357467
365714

RECEIVED
BLM AZ STATE OFFICE
2014 AUG 25 P 2:37
PHOENIX, ARIZONA

When recorded mail to:

David Velisek
Goldridge Holdings Ltd.
1500 Royal Centre
1055 West Georgia Street
Vancouver, BC
V6E 4N7

QUIT CLAIM DEED

For consideration of Ten Dollars, and other valuable considerations, I or we, **Golden Fame (USA) Inc.**

hereby quit-claim to **Goldridge Holdings Ltd.**

all right, title or interest in the following real property situated in Cochise County, Arizona:

UNPATENTED CLAIMS

Unpatented Claim Name	AMC Number	Location Date	County Filing
Mountain Dew #1	AMC260035	09/01/1986	860920652
Mountain Dew #2	AMC260036	09/01/1986	860920653
Mountain Dew #3	AMC260037	09/01/1986	860920654
Tram #1	AMC260038	09/01/1986	860920655
Tram #2	AMC260039	09/01/1986	860920656
Tram #3	AMC260040	09/01/1986	860920657
Casey #1	AMC260041	09/01/1986	860920658
Casey #2	AMC260042	09/01/1986	860920659
Casey #3	AMC260043	09/01/1986	860920660
Bearcat	AMC260044	09/01/1986	860920661
Suspension #4	AMC260045	09/01/1986	860920662
Chrysler	AMC279081	12/21/1987	880100151
Merrily #3	AMC282649	03/23/1988	880306340
Merrily #4	AMC282650	03/23/1988	880306341

ENTERED
AUG 26 2014
BY: *PM*

Unpatented Claim Name	AMC Number	Location Date	County Filing
Merrily #5	AMC282651	03/23/1988	880306342
Merrily #6	AMC282652	03/23/1988	880306343
Merrily #7	AMC282653	03/23/1988	880306344
Merrily #8	AMC282654	03/23/1988	880306345
Merrily #9	AMC286818	06/27/1988	880613582
Merrily #10	AMC286819	06/27/1988	880613583
Merrily #11	AMC286820	06/27/1988	880613584
Merrily #12	AMC286821	06/27/1988	880613585
Merrily #13	AMC286822	06/27/1988	880613586
Merrily #14	AMC286823	06/27/1988	880613587
Merrily #15	AMC286824	06/27/1988	880613588
NWR #1 (Placer)	AMC357467	11/19/2002	21137229
NWR #2 (Placer)	AMC357468	11/19/2002	21137230
NWR #3 (Placer)	AMC357469	11/19/2002	21137231
NWR #4 (Placer)	AMC357470	11/19/2002	21137232
NWR #5 (Placer)	AMC357471	11/19/2002	21137233
NWR #6 (Placer)	AMC357472	11/19/2002	21137234
Mountain Dew #4	AMC357474	11/19/2002	21137228
Mountain Dew #5	AMC357473	11/19/2002	21137227
DC-1	AMC365714	04/21/2005	50517987
DC-2	AMC365415	04/21/2005	50517988
DC-3	AMC365716	04/21/2005	50517989
DC-4	AMC365717	04/21/2005	50517990
DC-5	AMC365718	04/21/2005	50517991
DC-6	AMC365719	04/21/2005	50517992
DC-7	AMC365720	04/21/2005	50517993
DC-8	AMC365721	04/22/2005	50517994
DC-9	AMC365722	04/22/2005	50517995
DC-10	AMC365723	04/21/2005	050517996
DC-11	AMC365724	04/21/2005	050517997

RECEIVED
 BLM AZ STATE OFFICE
 PHOENIX, ARIZONA
 2014 AUG 25 P 2: 37

Unpatented Claim Name	AMC Number	Location Date	County Filing
DC-12	AMC365725	04/21/2005	050517998
DC-13	AMC365726	04/21/2005	050517999
DC-14	AMC365727	04/21/2005	050518000
DC-15	AMC365728	04/21/2005	050518001
DC-16	AMC365729	04/21/2005	050518002
DC-17	AMC365730	04/21/2005	050518003
DC-18	AMC365731	04/21/2005	050518004
DC-19	AMC365732	04/21/2005	050518005
DC-20	AMC365733	04/21/2005	050518006
DC-21	AMC365734	04/20/2005	050518007
DC-22	AMC365735	04/20/2005	050518008
DC-23	AMC365736	04/21/2005	050518009
DC-24	AMC365737	04/21/2005	050518010
DC-25	AMC365738	04/21/2005	050518011
DC-26	AMC365739	04/21/2005	050518012
DC-27	AMC365740	04/21/2005	050518013
DC-28	AMC365741	04/20/2005	050518014
DC-30	AMC365742	04/19/2005	050518015
DC-31	AMC365743	04/19/2005	050518016
DC-32	AMC365744	03/02/2005	050518017
DC-33	AMC365745	03/02/2005	050518018
DC-34	AMC365746	04/19/2005	050518019
DC-35	AMC365747	04/19/2005	050518020
DC-36	AMC365748	04/19/2005	050518021
DC-37	AMC365749	04/19/2005	050518022
DC-39	AMC365750	02/25/2005	050518023
DC-40	AMC365751	03/02/2005	050518024
DC-41	AMC365752	03/02/2005	050518025
DC-42	AMC365753	03/02/2005	050518026
DC-43	AMC365754	03/02/2005	050518027

PHOENIX, ARIZONA

2014 AUG 25 P 2:31

RECEIVED
BLM AZ STATE OFFICE

Unpatented Claim Name	AMC Number	Location Date	County Filing
DC-44	AMC365755	04/19/2005	050518028
DC-45	AMC365756	04/19/2005	050518029
DC-46	AMC365757	04/19/2005	050518030
DC-47	AMC365758	02/25/2005	050518031
DC-66	AMC365759	04/22/2005	050518032
DC-67	AMC365760	04/22/2005	050518033
DC-68	AMC365761	04/22/2005	050518034
DC-69	AMC365762	04/22/2005	050518035
DC-70	AMC365763	04/21/2005	050518036
DC-71	AMC365764	04/21/2005	050518037
DC-72	AMC365765	04/21/2005	050518038
DC-73	AMC365766	04/22/2005	050518039
DC-74	AMC365767	04/22/2005	050518040
DC-75	AMC365768	04/21/2005	050518041
DC-76	AMC365769	04/21/2005	050518042
DC-77	AMC365770	04/22/2005	050518043
DC-78	AMC365771	04/22/2005	050518044
DC-79	AMC365772	04/22/2005	050518045
DC-81	AMC365773	02/25/2005	050518046
DC-82	AMC365774	02/25/2005	050518047
DC-83	AMC365775	02/25/2005	050518048
DC-84	AMC365776	02/25/2005	050518049
DC-85	AMC365777	02/25/2005	050518050
DC-86	AMC365778	02/25/2005	050518051
DC-87	AMC365779	02/25/2005	050518052
DC-88	AMC365780	02/25/2005	050518053
DC-89	AMC365781	02/25/2005	050518054
DC-90	AMC365782	04/19/2005	050518055
DC-91	AMC365783	02/25/2005	050518056
DC-92	AMC365784	02/25/2005	050518057

PHOENIX, ARIZONA

2014 AUG 25 P 2:38

RECEIVED
BLM AZ STATE OFFICE

Unpatented Claim Name	AMC Number	Location Date	County Filing
DC-93	AMC365785	02/25/2005	050518058
DC-94	AMC365786	02/25/2005	050518059
DC-95	AMC365787	02/25/2005	050518060
DC-96	AMC365788	02/25/2005	050518061
DC-97	AMC365789	02/25/2005	050518062
DC-98	AMC365790	02/25/2005	050518063
DC-99	AMC365791	02/25/2005	050518064
DC-100	AMC365792	04/22/2005	050518065

PATENTED CLAIMS

Patent ID	Mineral Survey Number	Patent Number	County Book/Page	Parcel Number
BUICK	4380	1165301	155/573	602-15-001-8
CHEVROLET	4380	1165301	155/573	602-15-001-8
DODGE	4380	1165301	155/573	602-07-002B-6
EAST JUNO	4380	1165301	155/573	602-07-002B-6
EWELL SPRING	1554	NA	20/71	602-07-002A-7
FORD	4380	1165301	155/573	602-07-002B-6
GOLD RIDGE	4380	1165301	155/573	602-07-002A-7
GOLD RIDGE 1	4380	1165301	155/573	602-07-002B-6
GRACIE	4380	1165301	155/573	602-07-002A-7
JUNO	4380	1165301	155/573	602-07-002A-7
JUNO NO.1	4380	1165301	155/573	602-07-002B-6
PACKARD	4380	1165301	155/573	602-07-002B-6
PIERCE ARROW	4380	1165301	155/573	602-15-001-8
STAR	4380	1165301	155/573	602-07-002B-6
STUDEBAKER	4380	1165301	155/573	602-07-002B-6
STUTZ	4380	1165301	155/573	602-07-002B-6

PHOENIX, ARIZONA

2014 AUG 25 P 2:38

RECEIVED
BLM AZ STATE OFFICE

SUSPENSION NO. 1	4380	1165301	155/573	602-07-002A-7
SUSPENSION NO. 2	4380	1165301	155/573	602-07-002A-7
SUSPENSION NO. 3	4380	1165301	155/573	602-07-002A-7
THELMA	4380	1165301	155/573	602-07-002A-7

TOWN LOTS

PARCEL	ROLL
305-19-003 0	0091886
305-19-004 3	0091887
305-23-008 6	0091915
305-23-011 4	0091918
305-23-016 9	0091923
305-23-017 2	0091924
305-23-018 5	0091925
305-23-019 8	091926
305-23-020 0	0091927
305-23-021 3	091928
305-23-022 6	0091929
305-23-035 4	0091941
305-68-001 6	0092814
602-07-002A 7	0121658
602-07-002B 6	0121659
602-15-001 8	0121663

RECEIVED
BLM AZ STATE OFFICE
2014 AUG 25 P 2:38
PHOENIX, ARIZONA

Dated this 3 day of JUNE, 2014

GRANTOR

Golden Fame (USA) Inc.
1980-1075 West Georgia St.
Vancouver, BC, V6E 3C9

GRANTEE


Goldridge Holdings Ltd.
1500 Royal Centre
1055 West Georgia Street
Vancouver, BC
V6E 4N7



Savio Chiu
Director
Golden Fame (USA) Inc.

RECEIVED
BLM AZ STATE OFFICE
2014 AUG 25 P 2:38
PHOENIX, ARIZONA

This instrument was acknowledged before me this 3 day of JUNE, 2014


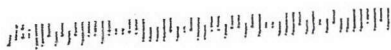


Notary Public

My Commission will expire: N/A

Desmond Balakrishnan*
Barrister and Solicitor
McMillan LLP
1500 - 1055 West Georgia Street
PO Box 11117
Vancouver, BC V6E 4N7
t 604.689.9111
f 604.685.7084
*Law Corporation

Golden to
1980-1075 w. ...
Vancouver, BC V6E 3C9
Canada



PRO31 5000792
000088 8998K
0820 152705

CANADA POSTES
POST CANADA
01.60
V6E 3C9 2014 08 20

RECEIVED
BLM STATE OFFICE
2014 AUG 25 P 2:37
PHOENIX, ARIZONA

Bureau of Land Management
Arizona State office
One North Central Avenue
Suite 800

Phoenix, AZ USA 85004-4427
Attn: ReAnn Myers, Land Law Examiner

8/14/2014

Goldridge Holdings Ltd.
1500 Royal Centre
1055 West Georgia Street
Vancouver, BC
V6E 4N7

Bureau of Land Management
Arizona State Office
One North Central Avenue
Suite 800
Phoenix, AZ 89504

RECEIVED

2014 AUG 15 A 10 35

BLM

To Whom It May Concern

Re: Unpatented Claims – Transfer of Ownership

We are contacting you to arrange for the transfer of ownership of 112 unpatented claims from Golden Fame (USA) Inc. to Goldridge Holdings Ltd. (see Table 1 below for list). Attached is a copy of the signed and notarized quit claim deed which assigns title of the claims over to Goldridge Holdings Ltd. (original sent to Cochise County Recorder), plus payment of \$10 per claim for a total of \$1,120 (cheque enclosed).

TABLE 1				
Unpatented Claim Name	AMC Number	Location Date	County Filing	
1. Mountain Dew #1	AMC260035	09/01/1986	860920652	
2. Mountain Dew #2	AMC260036	09/01/1986	860920653	
3. Mountain Dew #3	AMC260037	09/01/1986	860920654	
4. Tram #1	AMC260038	09/01/1986	860920655	
5. Tram #2	AMC260039	09/01/1986	860920656	
6. Tram #3	AMC260040	09/01/1986	860920657	
7. Casey #1	AMC260041	09/01/1986	860920658	
8. Casey #2	AMC260042	09/01/1986	860920659	
9. Casey #3	AMC260043	09/01/1986	860920660	
10. Bearcat	AMC260044	09/01/1986	860920661	
11. Suspension #4	AMC260045	09/01/1986	860920662	
12. Chrysler	AMC279081	12/21/1987	880100151	
13. Merrily #3	AMC282649	03/23/1988	880306340	
14. Merrily #4	AMC282650	03/23/1988	880306341	
15. Merrily #5	AMC282651	03/23/1988	880306342	
16. Merrily #6	AMC282652	03/23/1988	880306343	
17. Merrily #7	AMC282653	03/23/1988	880306344	
18. Merrily #8	AMC282654	03/23/1988	880306345	
19. Merrily #9	AMC286818	06/27/1988	880613582	
20. Merrily #10	AMC286819	06/27/1988	880613583	

QCD MISSING.
QCD RECEIVED 8/25/2014 PM

RECEIPT # 3104002

TABLE 1

Unpatented Claim Name	AMC Number	Location Date	County Filing
21. Merrily #11	AMC286820	06/27/1988	880613584
22. Merrily #12	AMC286821	06/27/1988	880613585
23. Merrily #13	AMC286822	06/27/1988	880613586
24. Merrily #14	AMC286823	06/27/1988	880613587
25. Merrily #15	AMC286824	06/27/1988	880613588
26. NWR #1 (Placer)	AMC357467	11/19/2002	21137229
27. NWR #2 (Placer)	AMC357468	11/19/2002	21137230
28. NWR #3 (Placer)	AMC357469	11/19/2002	21137231
29. NWR #4 (Placer)	AMC357470	11/19/2002	21137232
30. NWR #5 (Placer)	AMC357471	11/19/2002	21137233
31. NWR #6 (Placer)	AMC357472	11/19/2002	21137234
32. Mountain Dew #4	AMC357474	11/19/2002	21137228
33. Mountain Dew #5	AMC357473	11/19/2002	21137227
34. DC-1	AMC365714	04/21/2005	50517987
35. DC-2	AMC365415	04/21/2005	50517988
36. DC-3	AMC365716	04/21/2005	50517989
37. DC-4	AMC365717	04/21/2005	50517990
38. DC-5	AMC365718	04/21/2005	50517991
39. DC-6	AMC365719	04/21/2005	50517992
40. DC-7	AMC365720	04/21/2005	50517993
41. DC-8	AMC365721	04/22/2005	50517994
42. DC-9	AMC365722	04/22/2005	50517995
43. DC-10	AMC365723	04/21/2005	050517996
44. DC-11	AMC365724	04/21/2005	050517997
45. DC-12	AMC365725	04/21/2005	050517998
46. DC-13	AMC365726	04/21/2005	050517999
47. DC-14	AMC365727	04/21/2005	050518000
48. DC-15	AMC365728	04/21/2005	050518001
49. DC-16	AMC365729	04/21/2005	050518002
50. DC-17	AMC365730	04/21/2005	050518003
51. DC-18	AMC365731	04/21/2005	050518004
52. DC-19	AMC365732	04/21/2005	050518005
53. DC-20	AMC365733	04/21/2005	050518006
54. DC-21	AMC365734	04/20/2005	050518007
55. DC-22	AMC365735	04/20/2005	050518008
56. DC-23	AMC365736	04/21/2005	050518009
57. DC-24	AMC365737	04/21/2005	050518010
58. DC-25	AMC365738	04/21/2005	050518011
59. DC-26	AMC365739	04/21/2005	050518012
60. DC-27	AMC365740	04/21/2005	050518013
61. DC-28	AMC365741	04/20/2005	050518014
62. DC-30	AMC365742	04/19/2005	050518015
63. DC-31	AMC365743	04/19/2005	050518016
64. DC-32	AMC365744	03/02/2005	050518017
65. DC-33	AMC365745	03/02/2005	050518018
66. DC-34	AMC365746	04/19/2005	050518019

2014 AUG 15 A 10:35

RECORDS OFFICE

TABLE 1

Unpatented Claim Name	AMC Number	Location Date	County Filing
67. DC-35	AMC365747	04/19/2005	050518020
68. DC-36	AMC365748	04/19/2005	050518021
69. DC-37	AMC365749	04/19/2005	050518022
70. DC-39	AMC365750	02/25/2005	050518023
71. DC-40	AMC365751	03/02/2005	050518024
72. DC-41	AMC365752	03/02/2005	050518025
73. DC-42	AMC365753	03/02/2005	050518026
74. DC-43	AMC365754	03/02/2005	050518027
75. DC-44	AMC365755	04/19/2005	050518028
76. DC-45	AMC365756	04/19/2005	050518029
77. DC-46	AMC365757	04/19/2005	050518030
78. DC-47	AMC365758	02/25/2005	050518031
79. DC-66	AMC365759	04/22/2005	050518032
80. DC-67	AMC365760	04/22/2005	050518033
81. DC-68	AMC365761	04/22/2005	050518034
82. DC-69	AMC365762	04/22/2005	050518035
83. DC-70	AMC365763	04/21/2005	050518036
84. DC-71	AMC365764	04/21/2005	050518037
85. DC-72	AMC365765	04/21/2005	050518038
86. DC-73	AMC365766	04/22/2005	050518039
87. DC-74	AMC365767	04/22/2005	050518040
88. DC-75	AMC365768	04/21/2005	050518041
89. DC-76	AMC365769	04/21/2005	050518042
90. DC-77	AMC365770	04/22/2005	050518043
91. DC-78	AMC365771	04/22/2005	050518044
92. DC-79	AMC365772	04/22/2005	050518045
93. DC-81	AMC365773	02/25/2005	050518046
94. DC-82	AMC365774	02/25/2005	050518047
95. DC-83	AMC365775	02/25/2005	050518048
96. DC-84	AMC365776	02/25/2005	050518049
97. DC-85	AMC365777	02/25/2005	050518050
98. DC-86	AMC365778	02/25/2005	050518051
99. DC-87	AMC365779	02/25/2005	050518052
100. DC-88	AMC365780	02/25/2005	050518053
101. DC-89	AMC365781	02/25/2005	050518054
102. DC-90	AMC365782	04/19/2005	050518055
103. DC-91	AMC365783	02/25/2005	050518056
104. DC-92	AMC365784	02/25/2005	050518057
105. DC-93	AMC365785	02/25/2005	050518058
106. DC-94	AMC365786	02/25/2005	050518059
107. DC-95	AMC365787	02/25/2005	050518060
108. DC-96	AMC365788	02/25/2005	050518061
109. DC-97	AMC365789	02/25/2005	050518062
110. DC-98	AMC365790	02/25/2005	050518063
111. DC-99	AMC365791	02/25/2005	050518064
112. DC-100	AMC365792	04/22/2005	050518065


To summarize, we would like the ownership of the 112 unpatented claims listed above to be updated from:

Golden Fame (USA) Inc.
1980-1075 West Georgia St.
Vancouver, BC, V6E 3C9

To:

Goldridge Holdings Ltd.
1500 Royal Centre
1055 West Georgia Street
Vancouver, BC
V6E 4N7

Sincerely,

A handwritten signature in black ink, appearing to read 'David Eaton', with a long horizontal flourish extending to the right.

David Eaton
Goldridge Holdings Ltd.
1500 Royal Centre
1055 West Georgia Street
Vancouver, BC
V6E 4N7

Enclosed: Copy of Notarized Quit Claim Deed, Cheque for \$1,120.00 (\$10.00/claim)

United States Department of the Interior
Bureau of Land Management
 LANDS/RECREATION & PLANNING
 ONE N CENTRAL AVE
 PHOENIX, AZ 85004 -2203
 Phone: 602-417-9200

Receipt

No: 3104002

Transaction #: 3195592	
Date of Transaction: 08/18/2014	
CUSTOMER:	
GOLDRIDGE HOLDINGS LTD 1055 WEST GEORGIA ST VANCOUVER BC CANADA,NS V6E 4N7 CA	

LINE #	QTY	DESCRIPTION	REMARKS	UNIT PRICE	TOTAL
1	1.00	LOCATABLE MINERALS / MINING CLAIMS- NOT NEW-UNADJUD,ONE AUTH NO. ONLY / MINING CLAIM MONEY RECEIVED CASES: AMC260035/\$1120.00	TRANSFER - 112	- n/a -	1120.00
TOTAL:					\$1,120.00

PAYMENT INFORMATION					
1	AMOUNT:	1120.00	POSTMARKED:	08/15/2014	
	TYPE:	CHECK	RECEIVED:	08/15/2014	
	CHECK NO:	608531004			
	NAME:	GOLDRIDGE HOLDINGS LTD 1075 GEORGIA ST STE 1980 VANCOUVER BC CANADA NS V6E 3C9 CA			

REMARKS

This receipt was generated by the automated BLM Collections and Billing System and is a paper representation of a portion of the official electronic record contained therein.

55051

Ne pas expédier de liquides, de sang ou d'échantillons d

8642 9927 821

10:30A
INTL PRIORITY

85004
AZ-IS
PHX



Extremely Urgent
Très urgent

For FedEx Express® Shi
Contents should be comp
For shipping terms and conditions and our limits of liability, visit www.fedex.com
applicable FedEx Express shipping document, the current FedEx Service
Guide or conditions of carriage.
For more information on FedEx Express services, solutions and shipping
locations, visit fedex.ca, or call 1.800.GoFedEx 1.800.463.3339.



FedEx International Air Waybill
Express

1 From

Date: 03/14/14
Sender's FedEx Account Number: [blank]
Sender's Name: Barco Sctio-Valh
Company: BARCO SCTIO-VALH
Address: [blank]
City: [blank] Province: CANADA Postal Code: [blank]

2 Your Internal Reference

3 To


Recipient's Name: [blank] Phone: (602) 413-9200
Company: Bureau of Land Management, Arizona State Office
Address: One North Central Avenue
Suite 800
City: Phoenix State: AZ
Country: USA ZIP Postal Code: 85004

Recipient's Tax ID Number Required for Customs Purposes
e.g., GST#/RCP/VAT#/IBAN# or as locally required.

4 Shipment Information

Total Packages: 1
Weight: 6.2 kg
Dimensions: 276 x 1 x 155 mm (10.9 x 0.4 x 6.1 in)
Description: business doc
Value for Customs: \$1
Country of Manufacture: [blank]
Harmonized Code: [blank]
Customs Declaration: [blank]
Auth. TO / From: [blank]

Insert air waybill here
Insérer la lettre de transport aérien ici



Align top of FedEx Express® Shipping Label here.
Placez le côté supérieur de l'étiquette d'expédition
FedEx Express[®] ici.

Envelope
Enveloppe

UNITED STATES
214 AUG 19 A 10 35
UNITED STATES

Amc 260035

279081

282647

286818

357467

365714

TSX-V: GFA

7/10/2012

Bureau of Land Management
Arizona State Office
One North Central Avenue, Suite 800
Phoenix, AZ 85004

Attn: Mineral Lands

Re: Unpatented Mineral Claims Ownership Transfer

RECEIVED
BLM AZ STATE OFFICE
2012 JUL 13 A 11: 03
PHOENIX, ARIZONA

We are contacting you regarding the letter from the BLM dated June 20th, 2012 in reference to the transfer(s) not processed of 112 unpatented claims from NewWest Gold LLC. to Golden Fame (USA) Inc. We have enclosed the additional documentation requested and also a cheque for the appropriate transfer fee. A description of the name changes for the companies and sale of claims is given below. If there are any further questions regarding this transfer please contact either Hazel Mullin at hazel.mullin@barongroupintl.com (604-377-2496) or Jody Timmis at jtimmis@ymail.com (604-320-3373).

In October 2006, New West Gold LLC merged with NewWest Gold (USA) Inc. The surviving company was NewWest Gold (USA) Inc. In November 2008, NewWest Gold (USA) Inc. changed their name to Fronteer Development (USA) Inc. (Fronteer). Subsequently, in June of 2010, Golden Fame purchased the unpatented claims from Fronteer, however it appears that the BLM were never officially notified of the merger or change in ownership and thus the claims still remain under the name of NewWest Gold Corp., a company which no longer exists. Some time after NewWest Gold (USA) Inc. became Fronteer Development (USA) Inc., they were acquired by Newmont therefore NewWest Gold (USA) Inc. now no longer exists as a corporation. I have contacted Newmont's Land Department, who sent us a copy of the Notice of Merger of NewWest Gold LLC. with NewWest Gold (USA) Inc. and the Notice of Name Change from NewWest Gold (USA) Inc. to Fronteer, which I also attach here. Also attached as supporting documentation is the Bargain and Sale Deed and Release from June 2010, outlining the final sale of the claims from Fronteer to Golden Fame.

Below is a list of the claims which need to be registered in the name of Golden Fame (USA) Inc.

ENTERED INTO COMPUTER

8/9/12 AT

We would like the ownership of the 112 listed unpatented claims to be updated from:

NEWWEST GOLD CORP.
230 South Rock Blvd.
Reno, NV 89502

To:

GOLDEN FAME (USA) Inc.
1980 – 1075 W. Georgia St.,
Vancouver,
BC, Canada
V6E 3C9

RECEIVED
BLM AZ STATE OFFICE
2012 JUL 13 A 11: 03
PHOENIX, ARIZONA

TABLE 1

Unpatented Claim Name	AMC Number	Location Date	County Filing
1. Mountain Dew #1	AMC260035	09/01/1986	860920652
2. Mountain Dew #2	AMC260036	09/01/1986	860920653
3. Mountain Dew #3	AMC260037	09/01/1986	860920654
4. Tram #1	AMC260038	09/01/1986	860920655
5. Tram #2	AMC260039	09/01/1986	860920656
6. Tram #3	AMC260040	09/01/1986	860920657
7. Casey #1	AMC260041	09/01/1986	860920658
8. Casey #2	AMC260042	09/01/1986	860920659
9. Casey #3	AMC260043	09/01/1986	860920660
10. Bearcat	AMC260044	09/01/1986	860920661
11. Suspension #4	AMC260045	09/01/1986	860920662
12. Chrysler	AMC279081	12/21/1987	880100151
13. Merrily #3	AMC282649	03/23/1988	880306340
14. Merrily #4	AMC282650	03/23/1988	880306341
15. Merrily #5	AMC282651	03/23/1988	880306342
16. Merrily #6	AMC282652	03/23/1988	880306343
17. Merrily #7	AMC282653	03/23/1988	880306344
18. Merrily #8	AMC282654	03/23/1988	880306345
19. Merrily #9	AMC286818	06/27/1988	880613582
20. Merrily #10	AMC286819	06/27/1988	880613583
21. Merrily #11	AMC286820	06/27/1988	880613584
22. Merrily #12	AMC286821	06/27/1988	880613585
23. Merrily #13	AMC286822	06/27/1988	880613586

PHOENIX
2012 JUN

RECEIVED
BLM AZ STATE OFFICE

A 11:03

TABLE 1

Unpatented Claim Name	AMC Number	Location Date	County Filing
24. Merrily #14	AMC286823	06/27/1988	880613387
25. Merrily #15	AMC286824	06/27/1988	880613388
26. NWR #1 (Placer)	AMC357467	11/19/2002	21137209
27. NWR #2 (Placer)	AMC357468	11/19/2002	21137230
28. NWR #3 (Placer)	AMC357469	11/19/2002	21137231
29. NWR #4 (Placer)	AMC357470	11/19/2002	21137232
30. NWR #5 (Placer)	AMC357471	11/19/2002	21137233
31. NWR #6 (Placer)	AMC357472	11/19/2002	21137234
32. Mountain Dew #4	AMC357474	11/19/2002	21137228
33. Mountain Dew #5	AMC357473	11/19/2002	21137227
34. DC-1	AMC365714	04/21/2005	50517987
35. DC-2	AMC365415	04/21/2005	50517988
36. DC-3	AMC365716	04/21/2005	50517989
37. DC-4	AMC365717	04/21/2005	50517990
38. DC-5	AMC365718	04/21/2005	50517991
39. DC-6	AMC365719	04/21/2005	50517992
40. DC-7	AMC365720	04/21/2005	50517993
41. DC-8	AMC365721	04/22/2005	50517994
42. DC-9	AMC365722	04/22/2005	50517995
43. DC-10	AMC365723	04/21/2005	050517996
44. DC-11	AMC365724	04/21/2005	050517997
45. DC-12	AMC365725	04/21/2005	050517998
46. DC-13	AMC365726	04/21/2005	050517999
47. DC-14	AMC365727	04/21/2005	050518000
48. DC-15	AMC365728	04/21/2005	050518001
49. DC-16	AMC365729	04/21/2005	050518002
50. DC-17	AMC365730	04/21/2005	050518003
51. DC-18	AMC365731	04/21/2005	050518004
52. DC-19	AMC365732	04/21/2005	050518005
53. DC-20	AMC365733	04/21/2005	050518006
54. DC-21	AMC365734	04/20/2005	050518007
55. DC-22	AMC365735	04/20/2005	050518008
56. DC-23	AMC365736	04/21/2005	050518009
57. DC-24	AMC365737	04/21/2005	050518010
58. DC-25	AMC365738	04/21/2005	050518011
59. DC-26	AMC365739	04/21/2005	050518012
60. DC-27	AMC365740	04/21/2005	050518013
61. DC-28	AMC365741	04/20/2005	050518014
62. DC-30	AMC365742	04/19/2005	050518015
63. DC-31	AMC365743	04/19/2005	050518016
64. DC-32	AMC365744	03/02/2005	050518017

PHOENIX, A

2012 JUL 13

RECEIVED
BLINVAZ STAFF OFFICE

TSX-V: GFA

TABLE 1

Unpatented Claim Name	AMC Number	Location Date	County Filing
65. DC-33	AMC365745	03/02/2005	050518018
66. DC-34	AMC365746	04/19/2005	050518019
67. DC-35	AMC365747	04/19/2005	050518020
68. DC-36	AMC365748	04/19/2005	050518021
69. DC-37	AMC365749	04/19/2005	050518022
70. DC-39	AMC365750	02/25/2005	050518023
71. DC-40	AMC365751	03/02/2005	050518024
72. DC-41	AMC365752	03/02/2005	050518025
73. DC-42	AMC365753	03/02/2005	050518026
74. DC-43	AMC365754	03/02/2005	050518027
75. DC-44	AMC365755	04/19/2005	050518028
76. DC-45	AMC365756	04/19/2005	050518029
77. DC-46	AMC365757	04/19/2005	050518030
78. DC-47	AMC365758	02/25/2005	050518031
79. DC-66	AMC365759	04/22/2005	050518032
80. DC-67	AMC365760	04/22/2005	050518033
81. DC-68	AMC365761	04/22/2005	050518034
82. DC-69	AMC365762	04/22/2005	050518035
83. DC-70	AMC365763	04/21/2005	050518036
84. DC-71	AMC365764	04/21/2005	050518037
85. DC-72	AMC365765	04/21/2005	050518038
86. DC-73	AMC365766	04/22/2005	050518039
87. DC-74	AMC365767	04/22/2005	050518040
88. DC-75	AMC365768	04/21/2005	050518041
89. DC-76	AMC365769	04/21/2005	050518042
90. DC-77	AMC365770	04/22/2005	050518043
91. DC-78	AMC365771	04/22/2005	050518044
92. DC-79	AMC365772	04/22/2005	050518045
93. DC-81	AMC365773	02/25/2005	050518046
94. DC-82	AMC365774	02/25/2005	050518047
95. DC-83	AMC365775	02/25/2005	050518048
96. DC-84	AMC365776	02/25/2005	050518049
97. DC-85	AMC365777	02/25/2005	050518050
98. DC-86	AMC365778	02/25/2005	050518051
99. DC-87	AMC365779	02/25/2005	050518052
100. DC-88	AMC365780	02/25/2005	050518053
101. DC-89	AMC365781	02/25/2005	050518054
102. DC-90	AMC365782	04/19/2005	050518055
103. DC-91	AMC365783	02/25/2005	050518056
104. DC-92	AMC365784	02/25/2005	050518057
105. DC-93	AMC365785	02/25/2005	050518058

TABLE 1

Unpatented Claim Name	AMC Number	Location Date	County Filing
106. DC-94	AMC365786	02/25/2005	050518059
107. DC-95	AMC365787	02/25/2005	050518060
108. DC-96	AMC365788	02/25/2005	050518061
109. DC-97	AMC365789	02/25/2005	050518062
110. DC-98	AMC365790	02/25/2005	050518063
111. DC-99	AMC365791	02/25/2005	050518064
112. DC-100	AMC365792	04/22/2005	050518065

Sincerely,



Hazel Mullin
GOLDEN FAME RESOURCES CORP.
1980 – 1075 W. Georgia St.,
Vancouver,
BC, Canada
V6E 3C9

RECEIVED
BLM AZ STATE OFFICE
2012 JUL 13 A 11:03
PHOENIX, ARIZONA

Enclosed: Notice of Merger, Notice of Name Change, Bargain and Sale Deed and a Check for \$2,240.00 (\$10.00/claim for the name change from NewWest Gold Corp. to NewWest Gold (USA) Inc. and \$10.00/claim for the name change from NewWest Gold (USA) Inc. to Fronteer Development (USA) Inc.), Letter from BLM dated June 20, 2012 regarding the Transfer(s) Not Processed.



United States Department of the Interior

BUREAU OF LAND MANAGEMENT

Arizona State Office

One North Central Avenue, Suite 800

Phoenix, Arizona 85004-4427

www.blm.gov/az/

June 20, 2012



RECEIVED
BLM AZ STATE OFFICE
2012 JUL 13 A 11: 03
PHOENIX, ARIZONA

In Reply Refer To:

3800 (9310) AT

AMC260035, AMC279081, AMC282647, AMC357467, AMC365714

CERTIFIED MAIL – RETURN RECEIPT REQUESTED

NOTICE

Golden Fame Resources Corp

1980 - 1075 West Georgia Street

Vancouver, BC, Canada V6E 3C9

:
:
:

This Decision Affects Those Claims

Shown in the Block Below.

AMC260035 - 260045, AMC279081, AMC282649 - 282654, AMC286818 - 286824,
AMC357467 - 357474, AMC365714 - 365792

Transfer(s) Not Processed

A conveyance document to transfer ownership of the mining claim(s) listed above was received by the Bureau of Land Management (BLM) Arizona State Office. The transfer(s) of ownership cannot be processed for the following reason:

1) According to BLM records, the claims are currently in the name of NewWest Gold Corp. No documentation was provided to transfer the claims from NewWest Gold Corp to NewWest Gold USA Inc. This transfere would also require processing fees of \$10 per claim. 2) Name Change documents were provided changing NewWest Gold USA Inc. to Fronteer Development USA Inc. , however no processing fees were received for this transfer. The processing fees are \$10 per claim. Please provide the required documents and processing fees so that we may proceed with this transfer of interest to Golden Fame Resources Corp.

If appropriate, please submit a corrected conveyance document, required documents, or additional fees, within 30 days of your receipt of this notice. If the required information is not received within the 30-day timeframe, no further action will be taken, and the BLM will retain the non-refundable processing fees submitted.

DOC # 807102
12/10/2008 02:00 PM

Official Record
Requested By
FRONTIER DEVELOPMENT USA, INC.
Winn County - NV

Jerry D. Reynolds - Recorder
Page 1 of 4 Fee: \$42.00
Recorded By: RA RPTT:

Assessor's Parcel No. -- n/a

Mail tax statements to and recorded at the request of and when recorded return to: Frontier Development (USA) Inc. 230 South Rock Blvd., Suite 30 Reno, Nevada 89502



The undersigned affirms that this document contains no social security numbers.

Notice of Name Change

Notice is given that NewWest Gold USA Inc., a Delaware corporation, has changed its name to Frontier Development (USA) Inc., effective on November 5, 2008. Copies of the certification of the name change issued by the Secretary of State of the State of Delaware dated November 5, 2008, and the Certificate of Amendment of Certificate of Incorporation referred to therein, are attached to and by this reference incorporated in this Notice of Name Change.

The address of Frontier Development (USA) Inc. is 230 South Rock Blvd., Suite 30 Reno, Nevada 89502.

Dated effective November 5, 2008.


James B. Lincoln
James B. Lincoln, President

STATE OF NEVADA)
)ss.
COUNTY OF WASHOE)

This Notice of Name Change was acknowledged before me on November 7th 2008, by James B. Lincoln as President of Frontier Development (USA) Inc.

Witness my hand and official seal.

My commission expires:



Joann Newbury
Notary Public

DO NOT MARK, PRINT, SIGN OR TYPE OUTSIDE THE LINED MARGIN

PHOTO COPY

RECEIVED
BLM AZ STATE OFFICE
2012 JUL 13 A 11:04

(UNOFFICIAL COPY)

607182

12/16/2008
002 of 4

Delaware

PAGE 1

The First State

I, HARRIET SMITH WINDSOR, SECRETARY OF STATE OF THE STATE OF DELAWARE, DO HEREBY CERTIFY THE ATTACHED IS A TRUE AND CORRECT COPY OF THE CERTIFICATE OF AMENDMENT OF "NEWWEST GOLD USA INC.", CHANGING ITS NAME FROM "NEWWEST GOLD USA INC." TO "FRONTIER DEVELOPMENT (USA) INC.", FILED IN THIS OFFICE ON THE FIFTH DAY OF NOVEMBER, A.D. 2008, AT 9:36 O'CLOCK A.M.

A FILED COPY OF THIS CERTIFICATE HAS BEEN FORWARDED TO THE NEW CASTLE COUNTY RECORDER OF DEEDS.

PHOENIX, ARIZONA

2012 JUL 13 A 11: 04

RECEIVED
BLMAZ STATE OFFICE

4144494 8100

081090858

You may verify this certificate online at corp.delaware.gov/authver.shtml



Harriet Smith Windsor

Harriet Smith Windsor, Secretary of State

AUTHENTICATION: 6949231

DATE: 11-05-08



607102

12/10/2008
008 of 4

State of Delaware
Secretary of State
Division of Corporations
Delivered 09:02 AM 11/05/2008
FILED 09:36 AM 11/05/2008
SRV 091090858 - 414484 FILE

STATE OF DELAWARE
CERTIFICATE OF AMENDMENT
OF CERTIFICATE OF INCORPORATION

NewWest Gold USA, Inc., a corporation organized and existing under and by virtue of the General Corporation Law of the State of Delaware (the "Corporation"),

DOES HEREBY CERTIFY:

First: That the Corporation filed its Certificate of Incorporation with the Secretary of State of Delaware on May 26, 2006.

Second: That the sole Director of the Corporation, by written consent filed with the minutes of the Board, adopted a resolution proposing and declaring advisable the following amendment to the Certificate of Incorporation of the Corporation:

RESOLVED, that the Certificate of Incorporation of NewWest Gold USA Inc. be amended by changing the *First Article* thereof so that, as amended, said Article shall be and read as follows:

Article I

The name of the Corporation is Frontier Development (USA) Inc.

Third: That in lieu of a meeting and vote of the sole stockholder, the sole stockholder gave its written consent to said amendment in accordance with provisions of Section 228 of the General Corporation Law of the State of Delaware.

Fourth: That the aforesaid amendment was duly adopted in accordance with the applicable provisions of Sections 242 and 228 of the General Corporation Law of the State of Delaware.

Fifth: That this Certificate of Amendment of the Certificate of Incorporation of NewWest Gold USA Inc. shall be effective upon the date of filing with the Secretary of State of the State of Delaware.

RECEIVED
BLM AZ STATE OFFICE
2012 JUL 13 A 11:04
PHOENIX, ARIZONA

DOC # 565958
1/12/2007 1:29 PM

Official Record

Requested by
THOMAS P. ERWIN

Elko County - NV

Jerry D. Reynolds - Recorder

Page 1 of 4 Fee: \$17.00

Recorded By: NR RPTT:

Assessor's Parcel No. - n/a
(unpatented mining claims)

Mail tax statements to and
Recorded at the request of
and when recorded return to:
NewWest Gold USA, Inc.
c/o Erwin & Thompson LLP
One E. Liberty Street, Suite 424
Reno, Nevada 89501



The undersigned affirms that this document
contains no social security numbers.

PHOENIX, ARIZONA

2012 JUL 13 A 11: 04

RECEIVED
BLM AZ STATE OFFICE

Notice of Merger

Notice is given that NewWest Gold LLC, a Delaware limited liability company, has merged with and into NewWest Gold USA, Inc., a Delaware corporation, effective on October 2, 2006. Copies of the certification of the merger issued by the Secretary of State of the State of Delaware dated October 3, 2006, and the Certificate of Merger of Domestic Limited Liability Companies into a Domestic Corporation are attached to and by this reference incorporated in this Notice of Merger.

The address of NewWest Gold USA, Inc., the surviving corporation, is Building 6, Suite 210, 1658 Cole Blvd., Lakewood, Colorado 80401.

Dated effective October 2, 2006.


Stephen D. Alfors, President

STATE OF COLORADO,)

ss.

COUNTY OF JEFFERSON.)

This Notice of Merger was acknowledged before me on January 5, 2007, by Stephen D. Alfors as President of NewWest Gold LLC.



Notary Public

DO NOT MARK, PRINT OR SIGN OUTSIDE THE LINED MARGIN

1 10000 0000 0000 0000 0000 0000

508560

01/08/2007
002 of 4

Delaware

PAGE 1

The First State

I, HARRIET SMITH WINDSOR, SECRETARY OF STATE OF THE STATE OF DELAWARE, DO HEREBY CERTIFY THE ATTACHED IS A TRUE AND CORRECT COPY OF THE CERTIFICATE OF MERGER, WHICH MERGES:

"NEWWEST GOLD LLC", A DELAWARE LIMITED LIABILITY COMPANY,
"ZACA MINING LLC", A DELAWARE LIMITED LIABILITY COMPANY,
WITH AND INTO "NEWWEST GOLD USA INC." UNDER THE NAME OF
"NEWWEST GOLD USA INC.", A CORPORATION ORGANIZED AND EXISTING
UNDER THE LAWS OF THE STATE OF DELAWARE, AS RECEIVED AND FILED
IN THIS OFFICE THE SECOND DAY OF OCTOBER, A.D. 2006, AT 6:42
O'CLOCK P.M.

A FILED COPY OF THIS CERTIFICATE HAS BEEN FORWARDED TO THE
NEW CASTLE COUNTY RECORDER OF DEEDS.

PHOENIX, ARIZONA

2012 JUL 13 A 11: 04

RECEIVED
BLMAZ STATE OFFICE



Harriet Smith Windsor

Harriet Smith Windsor, Secretary of State

4144494 8100M

060906818

AUTHENTICATION: 5085640

DATE: 10-03-06

STATE OF DELAWARE

000000

01/04/2007
005 of 4

State of Delaware
Secretary of State
Division of Corporations
Delivered 07:37 PM 10/02/2006
FILED 06:42 PM 10/02/2006
SRV 060906818 - 4144494 FILE

**STATE OF DELAWARE
CERTIFICATE OF MERGER OF
DOMESTIC LIMITED LIABILITY COMPANIES
INTO A
DOMESTIC CORPORATION**

Pursuant to Title 8, Section 264(e) of the Delaware General Corporation Law and Title 6, Section 18-209 of the Delaware Limited Liability Company Act, the undersigned corporation executed the following Certificate of Merger:

FIRST: The name of the surviving corporation is NewWest Gold USA Inc., a Delaware Corporation, and the name of the limited liability companies being merged into this surviving corporation are Zaca Mining LLC, a Delaware limited liability company and NewWest Gold LLC, a Delaware limited liability company.

SECOND: The Agreement and Plan of Merger has been approved, adopted, certified, executed and acknowledged by the surviving corporation and the merging limited liability companies.

THIRD: The name of the surviving corporation is NewWest Gold USA Inc.

FOURTH: The merger is to become effective on October 2, 2006.

FIFTH: The Agreement and Plan of Merger is on file at NewWest Gold USA Inc., Building 6, Suite 210, 1658 Cole Blvd, Lakewood, CO 80401, the place of business of the surviving corporation.

SIXTH: A copy of the Agreement and Plan of Merger will be furnished by the corporation on request, without cost, to any stockholder of any constituent corporation or member of any constituent limited liability company.

SEVENTH: The current Certificate of Incorporation of NewWest Gold USA Inc. shall be the Certificate of Incorporation of the surviving corporation.

RECEIVED
BLM AZ STATE OFFICE
2012 JUL 13 A 11:04
PHOENIX, ARIZONA


*** THIS IS AN UNOFFICIAL COPY ***

1 10/02/2006 09:00 AM

52608

01/06/2007
004 of 4

IN WITNESS WHEREOF, said Corporation has caused this certificate to be signed by an authorized officer, the 2nd day of October, A.D., 2006.

By: 
Name: Stephen D. Alfors
Title: President

RECEIVED
BLM AZ STATE OFFICE
2012 JUL 13 A 11: 04
PHOENIX, ARIZONA

2010-13815

Page 1 of 19

Requested By: RENAUD COOK DRURY MESAROS
Christine Rhodes - Recorder
Cochise County, AZ
06-16-2010 03:12 PM Recording Fee \$31.00

When recorded, please return to:

Graham M. Clark, Jr.
Renaud Cook Drury Mesaros, PA
One North Central, Suite 900
Phoenix, AZ 85004

RECEIVED
BLM AZ STATE OFFICE
2012 JUL 13 A 11:04
PHOENIX, ARIZONA

**BARGAIN AND SALE DEED AND RELEASE
WITH RESERVATION OF ROYALTY**

THIS BARGAIN AND SALE DEED AND RELEASE WITH RESERVATION OF ROYALTY is made effective as of the 3rd day of June, 2010, by and among Fronteer Development (USA) Inc. ("Fronteer"), a Delaware corporation, whose address is 1031 Railroad Street, Suite 110, Elko, Nevada 89801, Fronteer Royalty LLC ("Fronteer Royalty"), a Delaware limited liability company, whose address is the same as that of Fronteer, and Golden Fame (USA) Inc. ("Buyer"), a Nevada corporation whose address for purposes hereof is 1075 West Georgia Street, Suite 1980, Vancouver, British Columbia, Canada V6E 3C9.


FOR GOOD AND VALUABLE CONSIDERATION, the receipt and sufficiency of which are hereby acknowledged, Fronteer does hereby grant and convey to Buyer those patented and unpatented mining claims listed on Exhibit A attached hereto and incorporated herein by reference (the "Claims") and those fee lands listed on Exhibit A (the "Fee Lands") and Fronteer warrants that it has not conveyed any interest in the Claims or the Fee Lands to any third party and that the Claims and the Fee Lands are free from encumbrances arising by, through or under Fronteer, but not otherwise. The parties agree that with respect to the unpatented mining claims comprising a portion of the Claims, the above-referenced warranties pertain only to title thereto, and not the validity or maintenance thereof. The parties further agree that the warranties set forth above shall survive until July 31, 2012, notwithstanding any provisions of Arizona law to the contrary.

FRONTEER HEREBY RESERVES, and Buyer, its successors and assigns, hereby agree to pay, a production royalty as described in Exhibit B attached hereto and incorporated herein by reference.

FOR GOOD AND VALUABLE CONSIDERATION, the receipt and sufficiency of which are hereby acknowledged, Fronteer Royalty hereby acknowledges the termination of and releases all of its interest in that production royalty described in that Assignment of Royalty Deed and Overriding Royalty Interest dated June 30, 2006, from Western States Royalty Corporation to NWG Royalty LLC (predecessor-in-interest to Fronteer Royalty).


IN WITNESS WHEREOF, the parties have executed this Bargain and Sale Deed and Release with Reservation of Royalty the day and year first set forth above.

FRONTEER DEVELOPMENT (USA) INC,
a Delaware corporation



By: JIM LINCOLN
Its: PRESIDENT

FRONTEER ROYALTY LLC, a Delaware
limited liability company

By: FRONTEER DEVELOPMENT (USA)
INC., a Delaware corporation, its Manager


By: JIM LINCOLN
Its: PRESIDENT

GOLDEN FAME (USA) INC.,
a Nevada corporation


By: HERRICK LAU
Its: SECRETARY

STATE OF Nevada)
COUNTY OF Elko) ss.

The foregoing instrument was acknowledged before me on this 3 day of June, 2010, by James Lincoln as President of Fronteer Development (USA) Inc., a Delaware corporation.

Witness my hand and official seal.



Rebecca Schow
Notary Public

My Commission expires:

9-21-2013


[SEAL]

RECEIVED
BLM AZ STATE OFFICE
2012 JUL 13 A 11:05
PHOENIX, ARIZONA

STATE OF Nevada)
COUNTY OF Elko) ss.

The foregoing instrument was acknowledged before me on this 3rd day of June, 2010, by James Lincoln as President of Fronteer Development (USA) Inc., a Delaware corporation, Manager of Fronteer Royalty LLC, a Delaware limited liability company.

Witness my hand and official seal.



Rebecca Schow
Notary Public

My Commission expires:

9-21-2013

[SEAL]

Province
STATE OF British Columbia)
COUNTY OF Vancouver) ss.

The foregoing instrument was acknowledged before me on this 10th day of June, 2010, by Herrick Law as Secretary of Golden Fame (USA) Inc., a Nevada corporation.

Witness my hand and official seal.


RGP

Notary Public

My Commission expires:

N/A

[SEAL]



RONALD G. PATON
Barrister & Solicitor
MAITLAND & COMPANY
#700 - 825 HOWE STREET
VANCOUVER, B.C. V8C 2T8

EXHIBIT A

THE CLAIMS

FRONTEER UNPATENTED LODGE/PLACER CLAIMS
Township 14 South, Range 27 East,
Sections 15, 16, 17, 20, 21, 22, 27 & 28
Cochise County, Arizona
(Total Claims: 112)

<u>CLAIM NAME</u>	<u>LOCATION DATE</u>	<u>COUNTY FILING</u>	<u>AMC NUMBER</u>
MOUNTAIN DEW NO. 1	09/01/1986	860920652	260035
MOUNTAIN DEW NO. 2	09/01/1986	860920653	260036
MOUNTAIN DEW NO. 3	09/01/1986	860920654	260037
TRAM NO. 1	09/01/1986	860920655	260038
TRAM NO. 2	09/01/1986	860920656	260039
TRAM NO. 3	09/01/1986	860920657	260040
CASEY NO. 1	09/01/1986	860920658	260041
CASEY NO. 2	09/01/1986	860920659	260042
CASEY NO. 3	09/01/1986	860920660	260043
BEARCAT	09/01/1986	860920661	260044
SUSPENSION NO. 4	09/01/1986	860920662	260045
CHRYSLER	12/21/1987	880100151	279081
MERRILY NO. 3	03/23/1988	880306340	282649
MERRILY NO. 4	03/23/1988	880306341	282650
MERRILY NO. 5	03/23/1988	880306342	282651
MERRILY NO. 6	03/23/1988	880306343	282652
MERRILY NO. 7	03/23/1988	880306344	282653
MERRILY NO. 8	03/23/1988	880306345	282654
MERRILY NO. 9	06/27/1988	880613582	286818
MERRILY NO. 10	06/27/1988	880613583	286819
MERRILY NO. 11	06/27/1988	880613584	286820
MERRILY NO. 12	06/27/1988	880613585	286821
MERRILY NO. 13	06/27/1988	880613586	286822
MERRILY NO. 14	06/27/1988	880613587	286823
MERRILY NO. 15	06/27/1988	880613588	286824
NWR #1 (Placer)	11/19/2002	21137229	357467
NWR #2 (Placer)	11/19/2002	21137230	357468
NWR #3 (Placer)	11/19/2002	21137231	357469
NWR #4 (Placer)	11/19/2002	21137232	357470

RECEIVED
 BLM AZ STATE OFFICE
 2012 JUL 13 A 11:05
 PHOENIX, ARIZONA

<u>CLAIM NAME</u>	<u>LOCATION DATE</u>	<u>COUNTY FILING</u>	<u>AMC NUMBER</u>
NWR #5 (Placer)	11/19/2002	21137233	357471
NWR #6 (Placer)	11/19/2002	21137234	357472
MOUNTAIN DEW NO. 4	11/19/2002	21137228	357474
MOUNTAIN DEW NO. 5	11/19/2002	21137227	357473
DC 1	04/21/2005	50517987	365714
DC 2	04/21/2005	50517988	365715
DC 3	04/21/2005	50517989	365716
DC 4	04/21/2005	50517990	365717
DC 5	04/21/2005	50517991	365718
DC 6	04/21/2005	50517992	365719
DC 7	04/21/2005	50517993	365720
DC 8	04/22/2005	50517994	365721
DC 9	04/22/2005	50517995	365722
DC 10	04/21/2005	050517996	365723
DC 11	04/21/2005	050517997	365724
DC 12	04/21/2005	050517998	365725
DC 13	04/21/2005	050517999	365726
DC 14	04/21/2005	050518000	365727
DC 15	04/21/2005	050518001	365728
DC 16	04/21/2005	050518002	365729
DC 17	04/21/2005	050518003	365730
DC 18	04/21/2005	050518004	365731
DC 19	04/21/2005	050518005	365732
DC 20	04/21/2005	050518006	365733
DC 21	04/20/2005	050518007	365734
DC 22	04/20/2005	050518008	365735
DC 23	04/21/2005	050518009	365736
DC 24	04/21/2005	050518010	365737
DC 25	04/21/2005	050518011	365738
DC 26	04/21/2005	050518012	365739
DC 27	04/21/2005	050518013	365740
DC 28	04/20/2005	050518014	365741
DC 30	04/19/2005	050518015	365742
DC 31	04/19/2005	050518016	365743
DC 32	03/02/2005	050518017	365744
DC 33	03/02/2005	050518018	365745
DC 34	04/19/2005	050518019	365746
DC 35	04/19/2005	050518020	365747
DC 36	04/19/2005	050518021	365748
DC 37	04/19/2005	050518022	365749

<u>CLAIM NAME</u>	<u>LOCATION DATE</u>	<u>COUNTY FILING</u>	<u>ANC NUMBER</u>
DC 39	02/25/2005	050518023	365750
DC 40	03/02/2005	050518024	365751
DC 41	03/02/2005	050518025	365752
DC 42	03/02/2005	050518026	365753
DC 43	03/02/2005	050518027	365754
DC 44	04/19/2005	050518028	365755
DC 45	04/19/2005	050518029	365756
DC 46	04/19/2005	050518030	365757
DC 47	02/25/2005	050518031	365758
DC 66	04/22/2005	050518032	365759
DC 67	04/22/2005	050518033	365760
DC 68	04/22/2005	050518034	365761
DC 69	04/22/2005	050518035	365762
DC 70	04/21/2005	050518036	365763
DC 71	04/21/2005	050518037	365764
DC 72	04/21/2005	050518038	365765
DC 73	04/22/2005	050518039	365766
DC 74	04/22/2005	050518040	365767
DC 75	04/21/2005	050518041	365768
DC 76	04/21/2005	050518042	365769
DC 77	04/22/2005	050518043	365770
DC 78	04/22/2005	050518044	365771
DC 79	04/22/2005	050518045	365772
DC 81	02/25/2005	050518046	365773
DC 82	02/25/2005	050518047	365774
DC 83	02/25/2005	050518048	365775
DC 84	02/25/2005	050518049	365776
DC 85	02/25/2005	050518050	365777
DC 86	02/25/2005	050518051	365778
DC 87	02/25/2005	050518052	365779
DC 88	02/25/2005	050518053	365780
DC 89	02/25/2005	050518054	365781
DC 90	04/19/2005	050518055	365782
DC 91	02/25/2005	050518056	365783
DC 92	02/25/2005	050518057	365784
DC 93	02/25/2005	050518058	365785
DC 94	02/25/2005	050518059	365786
DC 95	02/25/2005	050518060	365787
DC 96	02/25/2005	050518061	365788
DC 97	02/25/2005	050518062	365789
DC 98	02/25/2005	050518063	365790
DC 99	02/25/2005	050518064	365791
DC 100	04/22/2005	050518065	365792

RECEIVED
BLMAZ STATE OFFICE
2012 JUL 13 A 11:05
PHOENIX, ARIZONA

FRONTEER DEVELOPMENT (USA) INC.
PATENTED MINING CLAIMS
Township 14 South, Range 27 East
Sections 21, 22, 27
Cochise County, Arizona

<u>PATENT</u>	<u>MINERAL SURVEY</u>	<u>PATENT NUMBER</u>	<u>COUNTY DOCKET</u>
EWELL SPRING	1554	NA	20 / 71

<u>PATENT</u>	<u>MINERAL SURVEY</u>	<u>PATENT NUMBER</u>	<u>COUNTY DOCKET</u>
BUICK	4380	1165301	155 / 573
CHEVRELET	4380	1165301	155 / 573
DODGE	4380	1165301	155 / 573
EAST JUNO	4380	1165301	155 / 573
FORD	4380	1165301	155 / 573
GOLD RIDGE	4380	1165301	155 / 573
GOLD RIDGE NO. 1	4380	1165301	155 / 573
GRACIE	4380	1165301	155 / 573
JUNO	4380	1165301	155 / 573
JUNO NO. 1	4380	1165301	155 / 573
PACKARD	4380	1165301	155 / 573
PIERCE ARROW	4380	1165301	155 / 573
STAR	4380	1165301	155 / 573
STUDEBAKER	4380	1165301	155 / 573
STUTZ	4380	1165301	155 / 573
SUPSENSION NO. 1	4380	1165301	155 / 573
SUSPENSION NO. 2	4380	1165301	155 / 573
SUSPENSION NO. 3	4380	1165301	155 / 573
THELMA	4380	1165301	155 / 573

Except all that portion embraced in the Midnight lode claim Survey No. 2970; Ewell Spring lode claim Survey No. 1554; Steamboat lode claim, Survey No. 2972; Arizona No. 1 and North Star lode claims unsurveyed and Lot 1 and SE1/4NW1/4, Section 27, Township 14 South, Range 27 East of the Gila and Salt River Base and Meridian; Except all veins, lodes and ledges throughout their entire depth, the tops or apexes of which lie inside of such excluded portion, as set forth in said patent.

FRONTEER FEE LANDS

TOWNSHIP 14 SOUTH, RANGE 27 EAST

PARCEL 1:

SECTION 26 (NWNW)

PARCEL 2:

SECTION 27: Portion of the NENE

Beginning at the northeast corner of said Section 27; thence South on the East Line of said Section, 1320 feet to a corner in said line; thence West 1320 feet to a corner being the center of the NE1/4 of said Section; thence North 870 feet to a point in the West line; thence East to a point 510 feet at an intersecting with the West end line of Hidden Treasure No. 2 Mining Claim; thence North 21 07' East 471 feet to a point intersecting the North line of said Section 27; thence East 620 feet to the POINT OF BEGINNING

PARCEL 3:

The W1/2NW1/4SW1/4NE1/4 of Section 27, Township 14 South, Range 27 East

RECEIVED
BLM AZ STATE OFFICE
2012 JUL 13 A 11:05
PHOENIX, ARIZONA

FRONTEER TOWN LOTS

PARCEL NO. 1:

Lots or parcels of real property situated in or adjacent to the community of Dos Cabezas, Cochise County, Arizona, identified as Lot or Parcel Number 8, 11, 16, 18, 19, 20, 21, 22 and 25.

PARCEL NO. 2:

IN SW NE BY M&B BEG AT SE COR OF LOT 6 BLK 13 DOS CABEZAS TWNS N 100'S 83DEG 20MIN E 50'S 100'N 83DEG 20MIN W 50' TO BEG .115AC SEC 32, T14S, R27E, also known as Cochise County Assessor's Parcel Number 305 23 008.

PARCEL NO. 3:

IN SW NE BY M&B BEG AT NE COR OF SW NE S 100' W 125' N 100' E 125' TO BEG .287AC SEC 32, T14S, R27E, also known as Cochise County Assessor's Parcel Number 305 23 011.

PARCEL NO. 4:

IN SW NE 140' E & W X 192' N & S (INDEF DESC) .617AC SEC 32, T14S, R27E, also known as Cochise County Assessor's Parcel Number 305 23 016.

PARCEL NO. 5:

IN SW NE BEG AT NW COR OF SERVANTEX LAND W 209' S 209' E 209' N 209' TO BEG (INDEF DESC) 1.003AC SEC 32, T14S, R27E, also known as Cochise County Assessor's Parcel Number 305 23 017.

PARCEL NO. 6:

IN SW NE BEG AT NE COR OF STANDISH LAND W 100'S 100' E 100' N 100' TO BEG (INDEF DESC) .230AC SEC 32, T14S, R27E, also known as Cochise County Assessor's Parcel Number 305 23 018.

PARCEL NO. 7:

IN SW NE ON N SIDE OF MAIN ST DOS CABEZAS N 170° W 92' S 170' E 92' (INDEF DESC) .359AC SEC 32, T14S, R27E, also known as Cochise County Assessor's Parcel Number 305 23 019.

PARCEL NO. 8:

IN SW NE BEG AT COR OF MARQUEZ LAND S 270' W 80' N270' E80' (INDEF DESC) .496AC SEC 32, T14S, R27E, also known as Cochise County Assessor's Parcel Number 305 23 020.

PARCEL NO. 9:

IN SW NE S 153' E 112' N 153' W 112 (INDEF DESC) .393AC SEC 32, T14S, R27E, also known as Cochise County Assessor's Parcel Number 305 23 021.

PARCEL NO. 10:

IN SW NE 50' E & W X 100' N & S NEAR PERALTA LAND (INDEF DESC) .115AC SEC 32, T14S, R27E, also known as Cochise County Assessor's Parcel Number 305 23 022.

PARCEL NO. 11:

IN SE NE .5AC OF LAND WITH NO DESC (INDEF DESC) SEC 32, T14S, R27E, also known as Cochise County Assessor's Parcel Number 305 23 035.

PARCEL TWELVE:

Any other lots or parcels of real property to which Owner holds title or in which it has any claim or interest in Cochise County, Arizona.

EXHIBIT B**NET SMELTER ROYALTY**

Fronteer Development (USA) Inc. ("**Royalty Holder**") hereby reserves, and Golden Fame (USA) Inc. (the "**Company**") hereby grants to/agrees to pay to Royalty Holder, its successors and assigns, a Royalty (as herein defined) on minerals produced, saved and sold from the Claims and the Fee Lands (collectively, the "**Property**") on the terms and subject to the conditions herein specified in this agreement (the "**NSR Agreement**").

1. **Royalty.** If the Company commences production of Products that are mined from the Property, the Company grants and shall pay the Royalty Holder a Royalty equal to two percent (2%) of the Net Smelter Returns from all Products (the "**Royalty**"), computed as herein provided. No Royalty shall be due upon bulk samples extracted by the Company for metallurgical testing purposes during the Company's exploration or development work on the Property.

(a) The term "**commences production**" as used herein shall mean the first day of the month following expiration of the first consecutive two month period within which milling or heap or dump leaching (or other treatment) of ores produced from the Property has yielded concentrate of commercial quality and quantity.

(b) "**Products**" shall mean all ores and minerals mined from the Property and all concentrates and other mineral products, metals or minerals which are derived therefrom.

2. **Net Smelter Returns.** As used herein, "**Net Smelter Returns**" means the Gross Proceeds less Allowable Deductions.

(a) As used herein, "**Gross Proceeds**" shall have the following meaning:

(i) If the Company causes refined gold (meeting the specifications of the London Bullion Market Association) to be produced from Products, Net Smelter Returns shall be paid on the refined gold, as herein provided. For purposes of determining Net Smelter Returns, the refined gold shall be deemed to have been sold at the Monthly Average Gold Price and the Gross Proceeds shall be determined by multiplying Gold Production during the calendar month by the Monthly Average Gold Price for such month. As used herein, "**Gold Production**" shall mean the quantity of refined gold outturned during the calendar month to the Company's account by an independent third party refinery from Products, on either a provisional or final settlement basis. If the outturn of refined gold is made by the refinery on a provisional basis, Gross Proceeds shall be based on the amount of such provisional settlement, but shall be adjusted in subsequent payments and statements to account for the amount of refined metal established by the final settlement. "**Monthly Average Gold Price**" shall mean the average London Bullion Market Association P.M. Gold Fix, calculated by dividing the sum of all such prices reported for the month by the number of days for which such prices were reported.

(ii) If the Company causes refined silver (meeting the specifications for refined silver subject to the New York Silver Price published by Handy & Harman) to be produced from Products, Net Smelter Returns shall be paid on refined silver as herein

provided. For purposes of determining Net Smelter Returns, the refined silver shall be deemed to have been sold at the Monthly Average Silver Price and the Gross Proceeds shall be determined by multiplying Silver Production during the calendar month by the Monthly Average Silver Price for such month. As used herein, "Silver Production" shall mean the quantity of refined silver outturned during the calendar month to the Company's account by an independent third party refinery from Products, on either a provisional or final settlement basis. If the outturn of refined silver is made by the refinery on a provisional basis, Gross Proceeds shall be based on the amount of such provisional settlement, but shall be adjusted in subsequent payments and statements to account for the amount of refined metal established by the final settlement. As used herein, "Monthly Average Silver Price" shall mean the average New York Silver Price as published daily by Handy & Harmon, calculated by dividing the sum of all such prices reported for the calendar month by the number of days for which such prices were reported.

(iii) If the Company causes refined metals other than refined gold and refined silver to be produced from Products, Net Smelter Returns shall be paid on the refined metal produced as herein provided and the Gross Proceeds shall be equal to the amount of the proceeds actually received by the Company during the calendar month from the sale of such refined metal.

(iv) If the Company sells raw ore mined from the Property or doré or concentrates produced from Products to an independent third party in an arm's length transaction, then the Gross Proceeds shall be equal to the amount of the proceeds actually received by the Company during the calendar month from the sale of such raw ore, doré, or concentrates.

(v) If the Company sells raw ore mined from the Property or doré or concentrates produced from Products in other than an arm's length sale to an independent third party, then the Gross Proceeds shall be equal to the fair market value of such raw ore, doré or concentrates.

(b) As used herein, "Allowable Deductions" shall mean the following costs, charges and expenses paid by the Company for or with respect to processed Products, after such Products are shipped from the Property:

(i) Charges for treatment in the smelting and refining processes (including handling, processing, interest and provision for settlement fees, costs of umpires, sampling, weighing, assaying and representation fees, penalties, and other deductions made by the smelter or refiner or imposed by law and specifically excluding mining and milling costs);

(ii) Actual costs of transportation (including loading, freight, insurance security, transaction taxes, handling, port, demurrage, delay, and forwarding expenses incurred by reason of or in the course of such transportation) of Products from the Property to the place of treatment and then to the place of sale;

(iii) costs or charges of any nature for or in connection with insurance, storage, or representation at a smelter or refinery for Products; and

(iv) sales, use, ad valorem, value added, severance, export, import, excise, and any other tax on or measured by mineral production, but excluding taxes based on the Company's or the Royalty Holder's net income and excluding net proceeds of mines or other taxes imposed on both the Company and Royalty Holder.

(c) If Products are processed on or off the Property in a facility wholly or partially owned by the Company or a shareholder of the Company or by an affiliate of the Company or an affiliate of a shareholder of the Company, Allowable Deductions will not include ~~any~~ costs that are in excess of those which would be incurred on an arm's length basis, which would not be Allowable Deductions if those Products were processed by an independent third party.

3. Calculation and Payment of Royalty.

(a) The obligation to pay Royalty shall accrue upon the outturn of refined metals on which Royalty is payable to the Company's account or the sooner sale of unrefined metals, doré, concentrates, ores or other Products, as hereinafter provided.

(b) Where outturn of refined metals is made by an independent third party refinery on a provisional basis, the Net Smelter Returns shall be based upon the amount of refined metal credited by such provisional settlement, but shall be adjusted in subsequent statements to account for the amount of refined metal established by final settlement by the refinery.

(c) Royalty shall become due and payable quarterly on the last day of the month next following the end of the quarter in which the same accrued. Royalty payments shall be accompanied by a statement showing in reasonable detail the quantities and grades of the refined Products produced and sold or deemed sold by the Company monthly; the average monthly price determined as herein provided for refined metals on which Royalty is due; Allowable Deductions; and other pertinent information in sufficient detail to explain the calculation of the Royalty payment. In the event any Royalty payment is not made with the time provided in this Section 3(c), Royalty Holder may give the Company notice in writing of such default, and unless within ten days after receipt of such notice Royalty Holder shall have received such payment, then the Company shall pay interest on the delinquent payment at the rate of twelve percent (12%) per annum which shall accrue from the day the delinquent payment was due to the date of payment of the required Royalty payment and accrued interest. Reasonable attorney fees and costs shall be paid to the prevailing party by the other party in the event of disputes arising over payments of royalties.

(d) All Royalty payments shall be considered final and in full satisfaction of all obligations of the Company with respect thereto, unless the Royalty Holder gives the Company written notice describing and setting forth a specific objection to the determination thereof within 12 months setting of receipt by the Royalty Holder of a Royalty statement. If the Royalty Holder objects to a particularly quarterly statement as herein provided, the Royalty Holder shall, for a period of 60 days after the Company's receipt of notice of such objection, have the right, upon reasonable notice and at reasonable time, to have the Company's accounts and records relating to the calculation of the Royalty in question audited by a representative or agent of the Royalty Holder. If such audit determines that there has been a deficiency or an excess in the payment made to the Royalty Holder such deficiency or excess shall be resolved by adjusting the next monthly Royalty payment or credit due hereunder. The Royalty Holder shall pay all costs of such audit unless a

RECEIVED
STATE OFFICE
JUL 13 11:05
DENIX, ARIZONA

deficiency of 5% or more of the amount determined by the Company to be due to the Royalty Holder is determined to exist. The Company shall pay the costs of such audit if a deficiency of 5% or more of the amount due is determined to exist. All books and records used by the Company to calculate Royalty due hereunder shall be kept in accordance with U.S. generally accepted accounting principles consistently applied. Failure on the part of the Royalty Holder to make claim on the Company for adjustment in such 12 month period shall establish the correctness and preclude the filing of exceptions thereto or making of claims for adjustment thereon; providing that nothing herein shall limit the time in which the Royalty Holder may commence a proceeding for fraud, concealment or misrepresentation.

(e) The Royalty shall be in addition to any other royalty due to a third party.

(f) The Company shall have the right of mixing or commingling, at any location and either underground or at the surface, any Products from the Property with any ores, metals, minerals, or mineral products from other lands, provided that the Company shall determine the weight or volume of, sample and analyze for grade and amenability to process all such Products and ores, metals, minerals and mineral products (including the recovery factor) before the same are so mixed or commingled. Any such determining of weight or volume, sampling and analytical practices and procedures applied by the Company shall be used as the basis of allocation of Net Smelter Returns payable to the Royalty Holder hereunder in the event of a sale by the Company of materials so mixed or commingled or of products produced therefrom. Prior to commencement of commercial production, the Company shall notify the Royalty Holder how the Company proposes to determine the weight or volume of, sample and analyze all such materials. The Royalty Holder may, within 30 days after receipt of such notice, object thereto in writing, specifying with particularity the grounds for such objection. If the Royalty Holder does not serve a timely objection, the Royalty Holder shall be deemed to have consented to procedures described in the Company's notice. If the Royalty Holder does object to the Company's proposed procedures within such 30 day period, the Company and the Royalty Holder shall attempt for a period of 15 days to reach agreement concerning the procedures to be used. If the Company and the Royalty Holder fail to reach agreement within such 15 day period, either party may initiate binding arbitration in accordance with the provisions of this Agreement, to determine the procedures to be used. Based on its operating experience, the Company may subsequently propose modifications to the approved procedures for determining the weight or volume of, sampling and analyzing ores or mineral products to be mixed or commingled, following the same procedures set forth above, including arbitration. Notwithstanding the foregoing, nothing herein shall require or permit the operations of the Company or its mixing or commingling or Products with any ores, metals, minerals or mineral products from other lands to be hindered, delayed or interrupted pending the determination of the procedures to be used.

(g) The Company may but need not engage in forward sales, future trading or commodity options trading, and other price hedging, price protection, and speculative arrangements ("Trading Activities") which may involve the possible delivery of base or precious metals produced from the Property. The parties acknowledge and agree that the Royalty Holder shall not be entitled to participate in the proceeds or be obligated to share in any losses generated by the Company's Trading Activities.

4. No Implied Covenants. The timing, nature, manner and extent of any exploration, development, mining, production and sale of Products, if any, shall be at the sole discretion of the Company. No implied covenants or conditions whatsoever shall be read into this NSR Agreement, including without limitation any covenants or conditions relating to exploration, development, prospecting, mining, production or sale of Products, except for the covenants of good faith and fair dealing.

5. Buy Back of Royalty. The Company shall have the right, exercisable at any time within twenty years after the Closing Date, to purchase up to one half of the Royalty (equal to a 1% of Net Smelter Returns) by payment to the Royalty Holder of US\$500,000 in cash. Upon payment of US\$500,000, the Royalty in this Royalty Agreement shall be reduced to 1% of Net Smelter Returns, effective as of the date of such payment and provided that Products produced before the date of such payment shall be subject to the 2% Royalty.

6. Conveyance. The Company shall have the right to convey the Property subject to the terms and conditions of that Letter Agreement between Company and Royalty Holder dated July 31, 2009. The Company shall require any transferee or assignee of any interest in the Property to assume in writing the obligation to pay the Royalty Holder the Royalty in accordance with the terms and conditions set forth herein, and upon such assumption, the Company shall be released from all liability hereunder with respect to the transferred interest in the Property, except for such liability as has accrued prior thereto. Any such transfer or conveyance which does not include such assumption language shall be void.

7. Assignment by Royalty Holder. The Royalty Holder may assign or convey its rights under this NSR Agreement; provided, however, that any change in ownership of the Royalty or any interest therein shall be accomplished in such manner that the Company shall not be required to make payments to or give notice to more than one person, firm, corporation, or entity. No change or division in the ownership of the Royalty, however accomplished, shall enlarge the obligations or diminish the rights of the Company.

8. Treatment of Product. The Company may, but shall not be obligated to, treat, mill, heap leach, sort, concentrate, refine, smelt, or otherwise process, beneficiate or upgrade the ores, concentrates, and other mineral product produced from the Property, at sites located on or off the Property, prior to sale, transfer, or conveyance to a purchaser, user or other consumer. The Company shall not be liable for mineral values lost in processing under sound practices and procedures, and no Royalty shall be due on any such lost mineral values.

9. Indemnity.

(a) The Company agrees that it will defend, indemnify, reimburse and hold harmless the Royalty Holder, its officers, directors, shareholders, employees and its successors and assigns (collectively the "indemnified parties"), and each of them, from and against any and all claims, demands, liabilities, actions and proceedings, and related expenses (including reasonable attorneys' fees) which may be made or brought against the Royalty Holder or which it may sustain, pay or incur that whosoever result from or relate to operations conducted on or in respect of the Property that result from or relate to the mining, handling, transportation, smelting or refining of the Products or the handling of transportation of the Products.

RECEIVED
STATE OFFICE
A 11:05
ARIZONA

(b) The indemnity provided in Section 9(a) is limited to claims, demands, liabilities, actions and proceedings that may be made or taken against an indemnified party its capacity as or related to the Royalty Holder as a holder of the Royalty and will not include any indemnity in respect of any claims, demands, liabilities, actions and proceedings against an indemnified party in any other capacity.

(c) The indemnification procedures set forth in Section 2.5 of the Letter Agreement shall apply with respect to any indemnification obligation set forth in this NSR Agreement.

10. **Inspections.** Either Royalty Holder, or its authorized agents or representatives, on not less than five (5) days' notice to the Company, may enter upon the Property for the purpose of inspecting the Property, all improvements thereto and operations thereon, as well as inspecting and copying all records and data, including without limitation electronically-maintained records and data, pertaining to all activities and operations on or with respect to the Property. Any such entry or inspection shall be at the risk and expense of the party conducting the investigation (although the Company shall not be excused from liability for its negligence or misconduct), and may not unreasonably hinder operations on the Property. Royalty Holder shall defend, indemnify the Company against, and hold the Company harmless from, any damage, claim or demand and all expenses related thereto (including reasonable attorneys' fees) arising by reason of any injury to any person or property caused by their exercise of their rights in this Section 10, except to the extent such damage, claim or demand is caused by negligence or misconduct on the part of the Company.

11. **Stockpiling.** The Company may not stockpile, store or place Products off of the Property unless the Company has first secured from the property owner where such stockpiling, storage or placement is to occur a written agreement, in recordable form, that provides that the Royalty Holder's right to the Royalty on such Products shall be preserved. Such agreement shall provide that (a) the Royalty Holder's rights pursuant to this NSR Agreement shall continue in full force and effect with respect to Products from the Property; (b) the Royalty Holder's rights in and to the Products shall be the same as if the Products were situated on the Property; (c) the Royalty Holder's rights to the Products contained within the stockpiled material shall take precedence over the rights of the property owner (and/or of such property owner's creditors) to the stockpiled material; and (d) the "stockpiling" agreement referred to in this Section 11 shall be irrevocable as long as the Products from the Property, or any part thereof, remain on property which is not part of the Property.

12. **Tailing and Residues.** All tailing, residues, waste rock, spoiled leach materials, and other materials (collectively "Materials") resulting from the Company's operations and activities on the Property shall be the sole property of the Company, but shall remain subject to the obligation to pay the NSR Royalty should the same be processed or reprocessed, as the case may be, in the future and result in the production of Products. Notwithstanding the foregoing, the Company shall have the right to dispose of Materials from any property, whether on or off of the Property, and to commingle the same with Materials from other properties. In the event Materials are processed or reprocessed, as the case may be, the NSR Royalty applicable thereto shall be determined on a pro rata basis as determined by using the best engineering and technical practices then available.

13. **Covenant Running With Land.** All of the covenants, conditions, and terms of this NSR Agreement shall (a) be of benefit to the parties, (b) run as a covenant with the Property and the ground covered thereby (including any interest derived from the federal government in the event of the amendment or repeal of the General Mining Law of 1872), and (c) bind and inure to the benefit

of the parties and their respective successors and assigns (including any third party who acquires any interest in the Property). The NSR Royalty shall attach to any amendments, relocations or conversions of any of the unpatented mining claims comprising a portion of the Property, or any real property interests which replace those claims which are created by amendments to federal or state mining laws.

14. Time of Essence. Time is of the essence in this NSR Agreement.

15. Perpetuities. In the event a court of competent jurisdiction determines that the term or any other provision of this NSR Agreement violates the Rule Against Perpetuities, then the term of this Agreement shall automatically be revised and reformed to coincide with the maximum term permitted by the Rule Against Perpetuities, or such other provision shall automatically be revised and reformed as necessary to comply with the Rule Against Perpetuities, and this Agreement shall not be terminated solely as a result of a violation of the Rule Against Perpetuities.

16. Arbitration.

(a) Any dispute, controversy or claim arising out of or relating to this NSR Agreement or the subject matter hereof, or the breach, termination, or invalidity of this NSR Agreement, shall be settled by binding arbitration in accordance with the Commercial Arbitration Rules of the American Arbitration Association ("AAA") in effect on the Effective Date, except as otherwise provided by this Section 16. Arbitration shall be the sole and exclusive forum for resolution of the dispute, controversy or claim, and the arbitrator's award shall be final and binding to the extent permitted by law. Judgment thereon may be entered by any court having jurisdiction.

(b) There shall be one arbitrator appointed by the parties. If the parties fail to agree on a single arbitrator within 20 days after arbitration is initiated, there shall be a single arbitrator appointed by AAA. The arbitrator shall be disinterested in the dispute, controversy or claim and shall have no connection with any party and shall, in the judgment of AAA, be qualified by education and experience to hear and determine the matter submitted to arbitration. Time is of the essence of the appointment of an arbitrator.

(c) The arbitration need not be administered, but should the services of an appointing or administering authority be necessary, the appointing or administering authority shall be the AAA.

(d) The place of arbitration shall be Reno, Nevada, unless otherwise agreed by the parties. The arbitration shall be conducted in the English language and any foreign language documents presented at such arbitration shall be accompanied by an English translation thereof. The arbitrator shall apply the law as made applicable by the Agreement.

(e) For purposes of arbitration only, the parties consent that the United States District Court for the District of Nevada and the courts of record of the County of Washoe and the State of Nevada shall have jurisdiction and venue with respect to all aspects of the enforcement of the arbitration provisions of this NSR Agreement.

(f) Unless the procedure for discovery is otherwise agreed to by the parties, the arbitrator, at the request of a party, may establish rules for pre-hearing discovery which shall

PHOENIX
2012 JUL
BLMAZ
RENEWAL

comport with due process, expeditious determination of the issues and fairness. Unless otherwise agreed by the parties, the depositions of no more than four witnesses on each side may be taken without the consent of the arbitrator(s). The Federal Rules of Civil Procedure and the Federal Rules of Evidence shall govern all aspects of the depositions, including admissibility.

(g) The decision in the arbitration shall be rendered, unless otherwise agreed by the parties, no later than 30 days after the date the hearings were closed. The decision of the arbitrator shall be in writing, shall be a reasoned decision that states the basis for the award, shall be signed by the arbitrator, and shall be final and binding on the parties. If the parties settle the dispute in the course of arbitration, such settlement shall be approved by the arbitrator on request of either party and become the award. The arbitrator shall have authority to award any remedy or relief that a court of the State of Nevada could order or grant, including awarding attorneys' fees to the prevailing party in the arbitration proceeding. In making monetary awards, the arbitrator is empowered to award only compensatory damages. Each party hereby irrevocably waives any damages in excess of compensatory damages, including a waiver of any punitive or multiple damages. The arbitrator may, in his or her discretion, grant pre-award interest, and if so, such interest may be at commercial rates during the relevant periods. The arbitrator may, in the course of proceedings, order any provisional remedy or conservatory measure, including but not limited to attachment, specific performance, preliminary injunction or the deposit of specified security, considered to be necessary, just and equitable. The failure of a party to comply with such an interim order, after due notice and opportunity to cure such noncompliance, may be treated by the arbitrator as a default and all or some of the claims or defenses of the defaulting party may be stricken and partial or final award entered against such party, or the arbitrator may award such lesser sanctions deemed appropriate. A request for interim or provisional relief to a court shall not be deemed incompatible with the agreement to arbitrate or as a waiver of that agreement.

(h) Prior to rendering a final award, the arbitrator shall submit to the parties an unsigned draft of the proposed award (exclusive of any award of costs and attorneys fees) and each party within three business days after receipt of such draft award, may serve on the other parties to the arbitration and file with the arbitrator: (i) a written statement outlining any claimed errors of fact, law computation or otherwise; and (ii) a certification by the party's counsel of the costs and attorneys' fees directly expended in the arbitration. Within three business days after receipt of the written statement of each party to the arbitration, the arbitrator shall render a final award. The award shall briefly state the reasoning on which it rests.

(i) All deadlines specified in this Section 16 may be extended by mutual written agreement of the parties.

(j) Each party is required to continue to perform its obligations under this letter agreement pending final resolution of any dispute.

(k) The procedures specified in this Section 16 will be the sole and exclusive procedures for the resolution of disputes between the parties arising out of or relating to this letter agreement; provided, however, that, prior to the appointment of the arbitrator, a party may

seek a preliminary injunction or other preliminary judicial relief in the courts of the State of Nevada if in the judgment of that party such action is necessary to avoid irreparable damage or to preserve the status quo. Despite the initiation of any such judicial proceedings, the parties will continue to participate in good faith in the procedures specified in this Section 16.

(1) Before accepting the position of arbitrator, the individual appointed shall set forth the basis for establishing his or her fees for the arbitration. Such basis shall be according to reasonable rates for hourly fees charged by such individual in the normal exercise of his or her profession. Except as otherwise awarded by the arbitrator, the parties shall each bear their own attorneys' fees and costs and one-half of the administrative costs and arbitrator's fees of any arbitration proceeding.

RECEIVED
BLM AZ STATE OFFICE
2012 JUL 13 A 11:05
PHOENIX, ARIZONA

FedEx International Air Waybill Express

Recipient's Copy

1 From
 Date: 07/12/12
 Sender's Name: Roman Sabo-Valh Phone: 604-699-7188
 Company: GOLDEN PINE RESOURCES CORP
 Address: 1075 GEORGIA ST W SUITE 1100
 City: VANCOUVER Province: BC CANADA Postal Code: V6E3C9


2 Your Internal Reference
3 To Recipient's Name
 Phone: 602-417-9700
 Company: Bureau of Land Management
 Address: Arizona State Office
 Address: One North Central Avenue, Suite 800
 City: Phoenix State: AZ
 Country: USA ZIP Postal Code: 85004-9427
 Recipient's Tax ID Number Required for Customs Purposes
 (i.e., GST/RFCVATA/HEN/VABA, or as locally required)

4 Shipment Information
 Total Packages: 1 Total Weight: 1
 Commodity Description: Business documents
 FedEx Tracking Number: 8759 9629 6209
 Origin Station ID: YVIC Country Code/Operational Station ID: YH ZSYA
 Recipient's Signature: [Signature]
 Date: 07.13

5 Express Package Service
 FedEx International Priority Available to select locations.
 FedEx International Economy FedEx Envelope and FedEx Pak rate not available.
6 Packaging
 FedEx Envelope FedEx Pak FedEx Box FedEx Tube
 Other FedEx 10kg Box* FedEx 25kg Box*
7 Special Handling
 HOLD at FedEx Location SATURDAY Delivery Available to select locations for FedEx Int'l. Priority only.

8 Payment
 Bill transportation charges to:
 Enter FedEx Acct. No. or Credit Card No. below:
 Sender Acct No. in which bill is billed Recipient Third Party Credit Card Cash On Delivery
 Bill Customer charges to:
 Enter FedEx Acct. No. below:
 Sender Acct No. in which bill is billed Recipient Third Party Cash On Delivery

9 Required Signature
 Use of this Air Waybill constitutes your agreement to the Conditions of Contract on the back of this Air Waybill, and you represent that the shipment does not contain dangerous goods. Certain international treaties, including the Warsaw Convention, may apply to this shipment and limit our liability for damage, loss, or delay, as described in the Conditions of Contract.
 Sender's Signature: [Signature]
 Recipient's Signature: [Signature]



575



PHX
 AZ-US
 85004
 INTL PRIORITY
 AI



FedEx
 TRK# 8759 9629 6209
 0412

liquides, de sang ou d'examens ou de diagnostics dans cet emballage.

Insert air waybill here
 Insert la lettre de transport aérien ici

FedEx

Express



RECEIVED
BLM AZ STATE OFFICE
2012 JUL 13 A 11:03
PHOENIX, ARIZONA

Align top of FedEx Express® Shipping Label here.
Placez le côté supérieur de l'étiquette d'expédition
FedEx Express[®] ici.

RECEIVED
BLM AZ STATE OFFICE
2012 JUL 13 A 11:05
PHOENIX, ARIZONA

Envelope Enveloppe

United States Department of the Interior
Bureau of Land Management
 LANDS/RECREATION & PLANNING
 ONE N CENTRAL AVE
 PHOENIX, AZ 85004 -2203
 Phone: 602-417-9200

Receipt

No: 2609176

Transaction #: 2689313	
Date of Transaction: 07/16/2012	
CUSTOMER:	
GOLDEN FAME RESOURCES CORP 1980-1075 GEORGIA ST W VANCOUVER, BC V6E 3C9 CA	

LINE #	QTY	DESCRIPTION	REMARKS	UNIT PRICE	TOTAL
1	1.00	LOCATABLE MINERALS / MINING CLAIMS-NOT NEW-UNADJUD, ONE AUTH NO. ONLY / MINING CLAIM MONEY RECEIVED CASES: AMC260035/\$2240.00	QCD (224)	- n/a -	2240.00
TOTAL:					\$2,240.00

PAYMENT INFORMATION			
1	AMOUNT:	2240.00	POSTMARKED: N/A
	TYPE:	CHECK	RECEIVED: 07/13/2012
	CHECK NO:	1073	
	NAME:	GOLDEN FAME RESOURCES CORP 1980-1075 GEORGIA ST W VANCOUVER BC V6E 3C9 CA	

REMARKS	

This receipt was generated by the automated BLM Collections and Billing System and is a paper representation of a portion of the official electronic record contained therein.

Golden Fame Resources Corp.

TSXV: GFA

1980 - 1075 West Georgia Street
Vancouver, BC
Canada V6E 3C9

Tel: 604.688.9588
Fax: 778.329.9361

Amc 260035
Amc 279081
282647
286818
357467
365714

March 26th, 2012

Bureau of Land Management
One North Central Avenue, Suite 800
Phoenix, AZ 85004

Attn: Mineral Lands

Re: Unpatented Mineral Claims Ownership Transfer

Dear Sir/Madam,

We are contacting you to arrange for transfer of ownership of 112 unpatented claims from NewWest Gold Corp. to Golden Fame (USA) Inc, which form part of our Gold Ridge property in Cochise County, Arizona. In November 2008, NewWest Gold Corp. (NewWest) changed their name to Fronteer Development (USA) Inc. (Fronteer). Subsequently, in June of 2010, Golden Fame purchased the unpatented claims from Fronteer, however it appears that the BLM were never officially notified of the change in ownership and thus the claims still remain under the name of NewWest Gold, a company which no longer exists. Fronteer were acquired by Newmont Mining Corporation in 2011 and therefore also no longer exist as a corporation. I have contacted Newmont's Land Department, who sent us a copy of the Notice of Name Change from NewWest to Fronteer, which I also attach here. I also include as supporting documentation the Bargain and Sale Deed and Release agreement from June 2010, confirming the final sale of the claims from Fronteer to Golden Fame.

Table 1 below is a list of the 112 unpatented claims which need to be re-registered under the name of Golden Fame (USA) Inc as follows:

Golden Fame (USA) Inc.
1980-1075 W. Georgia St.,
Vancouver,
BC, Canada


Requested add'l info. Received July 13, 2012

RECEIVED
BLM AZ STATE OFFICE
2012 MAR 28 P 1:22
PHOENIX, ARIZONA

V6E 3C9

Below are my contact details should you require any further information in support of this application.

Yours Sincerely,



Hazel Mullin

Golden Fame (USA) Inc.
1980-1075 W. Georgia St.,
Vancouver,
BC, Canada

Tel: +1 604 688 9588

Cell: +1 604 377 2496

Fax: +1 778 329 9361

Email: hazel.mullin@hjmullin.com

PHOENIX, ARIZONA

2012 MAR 28 P 1:22

RECEIVED
BLM AZ STATE OFFICE

Enclosed:

Supplied by Newmont Mining Corporation:

- Notice of Name Change from NewWest Gold USA Inc. to Fronteer Development (USA) Inc., (dated November 5th, 2008)
- Bargain and Sale Deed and Release with Reservation of Royalty (dated June 3rd, 2010) – copy also held on file with Golden Fame (USA) Inc
- Email correspondence from Eileen Lee at Newmont's Land Dept (dated December 3rd, 2011)

Supplied by Golden Fame (USA) Inc:

- Cheque to the BLM for \$1,120 for the ownership transfer fee (\$10.00/claim)
- LR2000 land report run in November 2011, to confirm current registered ownership of claims

TABLE 1

Unpatented Claim Name	AMC Number	Location Date	County Filing
1. Mountain Dew #1	AMC260035	09/01/1986	860920652
2. Mountain Dew #2	AMC260036	09/01/1986	860920653
3. Mountain Dew #3	AMC260037	09/01/1986	860920654
4. Tram #1	AMC260038	09/01/1986	860920655
5. Tram #2	AMC260039	09/01/1986	860920656
6. Tram #3	AMC260040	09/01/1986	860920657
7. Casey #1	AMC260041	09/01/1986	860920658
8. Casey #2	AMC260042	09/01/1986	860920659
9. Casey #3	AMC260043	09/01/1986	860920660
10. Bearcat	AMC260044	09/01/1986	860920661
11. Suspension #4	AMC260045	09/01/1986	860920662
12. Chrysler	AMC279081	12/21/1987	880100151
13. Merrily #3	AMC282649	03/23/1988	880306340
14. Merrily #4	AMC282650	03/23/1988	880306341
15. Merrily #5	AMC282651	03/23/1988	880306342
16. Merrily #6	AMC282652	03/23/1988	880306343
17. Merrily #7	AMC282653	03/23/1988	880306344
18. Merrily #8	AMC282654	03/23/1988	880306345
19. Merrily #9	AMC286818	06/27/1988	880613582
20. Merrily #10	AMC286819	06/27/1988	880613583
21. Merrily #11	AMC286820	06/27/1988	880613584
22. Merrily #12	AMC286821	06/27/1988	880613585
23. Merrily #13	AMC286822	06/27/1988	880613586
24. Merrily #14	AMC286823	06/27/1988	880613587
25. Merrily #15	AMC286824	06/27/1988	880613588
26. NWR #1 (Placer)	AMC357467	11/19/2002	21137229
27. NWR #2 (Placer)	AMC357468	11/19/2002	21137230
28. NWR #3 (Placer)	AMC357469	11/19/2002	21137231
29. NWR #4 (Placer)	AMC357470	11/19/2002	21137232
30. NWR #5 (Placer)	AMC357471	11/19/2002	21137233
31. NWR #6 (Placer)	AMC357472	11/19/2002	21137234
32. Mountain Dew #4	AMC357474	11/19/2002	21137228
33. Mountain Dew #5	AMC357473	11/19/2002	21137227
34. DC-1	AMC365714	04/21/2005	50517987
35. DC-2	AMC365715	04/21/2005	50517988

2012 MAR 28 P 1:22

RECEIVED
BLM AZ STATE OFFICE

TABLE 1

Unpatented Claim Name	AMC Number	Location Date	County Filing
36. DC-3	AMC365716	04/21/2005	50517989
37. DC-4	AMC365717	04/21/2005	50517990
38. DC-5	AMC365718	04/21/2005	50517991
39. DC-6	AMC365719	04/21/2005	50517992
40. DC-7	AMC365720	04/21/2005	50517993
41. DC-8	AMC365721	04/22/2005	50517994
42. DC-9	AMC365722	04/22/2005	50517995
43. DC-10	AMC365723	04/21/2005	050517996
44. DC-11	AMC365724	04/21/2005	050517997
45. DC-12	AMC365725	04/21/2005	050517998
46. DC-13	AMC365726	04/21/2005	050517999
47. DC-14	AMC365727	04/21/2005	050518000
48. DC-15	AMC365728	04/21/2005	050518001
49. DC-16	AMC365729	04/21/2005	050518002
50. DC-17	AMC365730	04/21/2005	050518003
51. DC-18	AMC365731	04/21/2005	050518004
52. DC-19	AMC365732	04/21/2005	050518005
53. DC-20	AMC365733	04/21/2005	050518006
54. DC-21	AMC365734	04/20/2005	050518007
55. DC-22	AMC365735	04/20/2005	050518008
56. DC-23	AMC365736	04/21/2005	050518009
57. DC-24	AMC365737	04/21/2005	050518010
58. DC-25	AMC365738	04/21/2005	050518011
59. DC-26	AMC365739	04/21/2005	050518012
60. DC-27	AMC365740	04/21/2005	050518013
61. DC-28	AMC365741	04/20/2005	050518014
62. DC-30	AMC365742	04/19/2005	050518015
63. DC-31	AMC365743	04/19/2005	050518016
64. DC-32	AMC365744	03/02/2005	050518017
65. DC-33	AMC365745	03/02/2005	050518018
66. DC-34	AMC365746	04/19/2005	050518019
67. DC-35	AMC365747	04/19/2005	050518020
68. DC-36	AMC365748	04/19/2005	050518021
69. DC-37	AMC365749	04/19/2005	050518022
70. DC-39	AMC365750	02/25/2005	050518023
71. DC-40	AMC365751	03/02/2005	050518024

2012 MAR 28 P 1:22

RECEIVED
BLM AZ STATE OFFICE

TABLE 1

Unpatented Claim Name	AMC Number	Location Date	County Filing
72. DC-41	AMC365752	03/02/2005	050518025
73. DC-42	AMC365753	03/02/2005	050518026
74. DC-43	AMC365754	03/02/2005	050518027
75. DC-44	AMC365755	04/19/2005	050518028
76. DC-45	AMC365756	04/19/2005	050518029
77. DC-46	AMC365757	04/19/2005	050518030
78. DC-47	AMC365758	02/25/2005	050518031
79. DC-66	AMC365759	04/22/2005	050518032
80. DC-67	AMC365760	04/22/2005	050518033
81. DC-68	AMC365761	04/22/2005	050518034
82. DC-69	AMC365762	04/22/2005	050518035
83. DC-70	AMC365763	04/21/2005	050518036
84. DC-71	AMC365764	04/21/2005	050518037
85. DC-72	AMC365765	04/21/2005	050518038
86. DC-73	AMC365766	04/22/2005	050518039
87. DC-74	AMC365767	04/22/2005	050518040
88. DC-75	AMC365768	04/21/2005	050518041
89. DC-76	AMC365769	04/21/2005	050518042
90. DC-77	AMC365770	04/22/2005	050518043
91. DC-78	AMC365771	04/22/2005	050518044
92. DC-79	AMC365772	04/22/2005	050518045
93. DC-81	AMC365773	02/25/2005	050518046
94. DC-82	AMC365774	02/25/2005	050518047
95. DC-83	AMC365775	02/25/2005	050518048
96. DC-84	AMC365776	02/25/2005	050518049
97. DC-85	AMC365777	02/25/2005	050518050
98. DC-86	AMC365778	02/25/2005	050518051
99. DC-87	AMC365779	02/25/2005	050518052
100. DC-88	AMC365780	02/25/2005	050518053
101. DC-89	AMC365781	02/25/2005	050518054
102. DC-90	AMC365782	04/19/2005	050518055
103. DC-91	AMC365783	02/25/2005	050518056
104. DC-92	AMC365784	02/25/2005	050518057
105. DC-93	AMC365785	02/25/2005	050518058
106. DC-94	AMC365786	02/25/2005	050518059
107. DC-95	AMC365787	02/25/2005	050518060

2017 MAR 28 P 1:22

RECEIVED
BLM AZ STATE OFFICE

TABLE 1

Unpatented Claim Name	AMC Number	Location Date	County Filing
108. DC-96	AMC365788	02/25/2005	050518061
109. DC-97	AMC365789	02/25/2005	050518062
110. DC-98	AMC365790	02/25/2005	050518063
111. DC-99	AMC365791	02/25/2005	050518064
112. DC-100	AMC365792	04/22/2005	050518065

RECEIVED
BLM AZ STATE OFFICE
2012 MAR 28 P 1:22
PHOENIX, ARIZONA

DOC # **1077102**
12/16/2008 02:38 PM

Official Record
Requested By
FRONTIER DEVELOPMENT USA, INC.

Site County - **NV**
Jerry D. Reynolds - Recorder
Page 1 of 4 Fee: \$42.00
Recorded By: **NR RPTT**

Assessor's Parcel No. -- n/a

Mail tax statements to and recorded at the request of and when recorded return to:
Frontier Development (USA) Inc.
230 South Rock Blvd., Suite 30
Reno, Nevada 89502



The undersigned affirms that this document contains no social security numbers.

Notice of Name Change

Notice is given that **NewWest Gold USA Inc.**, a Delaware corporation, has changed its name to **Frontier Development (USA) Inc.**, effective on November 5, 2008. Copies of the certification of the name change issued by the Secretary of State of the State of Delaware dated November 5, 2008, and the Certificate of Amendment of Certificate of Incorporation referred to therein, are attached to and by this reference incorporated in this Notice of Name Change.

The address of **Frontier Development (USA) Inc.** is 230 South Rock Blvd., Suite 30, Reno, Nevada 89502.

Dated effective November 5, 2008.


James B. Lincoln
James B. Lincoln, President

STATE OF NEVADA)
)ss.
COUNTY OF WASHOE)

This Notice of Name Change was acknowledged before me on November 26, 2008, by James B. Lincoln as President of **Frontier Development (USA) Inc.**

Witness my hand and official seal.

My commission expires:



Joann Newbury
Notary Public

DO NOT MARK, PRINT, SIGN OR TYPE OUTSIDE THE LINED MARGIN

RECEIVED
BLM AZ STATE OFFICE
2012 MAR 28 P 1:22
PHOENIX, ARIZONA

(IMAGED BY THE STATE ARCHIVES AND RECORDS ADMINISTRATION)

607102

12/10/2008
002 of 4

Delaware

PAGE 1

The First State

I, HARRIET SMITH WINDSOR, SECRETARY OF STATE OF THE STATE OF DELAWARE, DO HEREBY CERTIFY THE ATTACHED IS A TRUE AND CORRECT COPY OF THE CERTIFICATE OF AMENDMENT OF "NEWWEST GOLD USA INC.", CHANGING ITS NAME FROM "NEWWEST GOLD USA INC." TO "FRONTIER DEVELOPMENT (USA) INC.", FILED IN THIS OFFICE ON THE FIFTH DAY OF NOVEMBER, A.D. 2008, AT 8:36 O'CLOCK A.M.

A FILED COPY OF THIS CERTIFICATE HAS BEEN FORWARDED TO THE NEW CASTLE COUNTY RECORDER OF DEEDS.

RECEIVED
BLM AZ STATE OFFICE
2012 MAR 28 P 1:22
PHOENIX, ARIZONA



4144494 8100

081090858

You may verify this certificate online at corp.delaware.gov/authver.shtml

Harriet Smith Windsor

Harriet Smith Windsor, Secretary of State

AUTHENTICATION: 6949231

DATE: 11-05-08

1 000000 000000 000000 000000 000000

007102

12/10/2006
006 of 4

State of Delaware
Secretary of State
Division of Corporations
Delivered 09:02 AM 11/05/2008
FILED 09:36 AM 11/05/2008
SRV 081090858 - 4144494 FILE

**STATE OF DELAWARE
CERTIFICATE OF AMENDMENT
OF CERTIFICATE OF INCORPORATION**

NewWest Gold USA, Inc., a corporation organized and existing under and by virtue of the General Corporation Law of the State of Delaware (the "Corporation"),

DOES HEREBY CERTIFY:

First: That the Corporation filed its Certificate of Incorporation with the Secretary of State of Delaware on May 26, 2006.

Second: That the sole Director of the Corporation, by written consent filed with the minutes of the Board, adopted a resolution proposing and declaring advisable the following amendment to the Certificate of Incorporation of the Corporation:

RESOLVED, that the Certificate of Incorporation of NewWest Gold USA Inc. be amended by changing the *First Article* thereof so that, as amended, said Article shall be and read as follows:

Article I

The name of the Corporation is Frontier Development (USA) Inc.

Third: That in lieu of a meeting and vote of the sole stockholder, the sole stockholder gave its written consent to said amendment in accordance with provisions of Section 228 of the General Corporation Law of the State of Delaware.

Fourth: That the aforesaid amendment was duly adopted in accordance with the applicable provisions of Sections 242 and 228 of the General Corporation Law of the State of Delaware.

Fifth: That this Certificate of Amendment of the Certificate of Incorporation of NewWest Gold USA Inc. shall be effective upon the date of filing with the Secretary of State of the State of Delaware.

PHOENIX, ARIZONA

2012 MAR 28 P 1: 22

RECEIVED
BLM AZ STATE OFFICE


1 10/10/08 08:00 AM

607182

10/10/2008
08A 04 4

IN WITNESS WHEREOF, the undersigned has caused this Certificate of Amendment of Certificate of Incorporation to be signed this 2ND day of October, 2008, by the undersigned authorized officer who affirms that the statements made herein are true and correct.

NEWEST GOLD USA INC.,
a Delaware corporation

By: 
Name: James B. Lincoln
Title: President

RECEIVED
BLM AZ STATE OFFICE
2012 MAR 28 P 1:22
PHOENIX, ARIZONA

DOC # 516541
01/05/2007 04:29 PM

Official Record
Requested by
THOMAS P. LEWIS
Elko County - NV
Amy D. Reynolds - Recorder
Page 1 of 4 Fee: \$17.00
Recorded by: NR RPTT:

Assessor's Parcel No. - n/a
(unpatented mining claims)

Mail tax statements to and
Recorded at the request of
and when recorded return to:
NewWest Gold USA, Inc.
c/o Erwin & Thompson LLP
One E. Liberty Street, Suite 424
Reno, Nevada 89501



The undersigned affirms that this document
contains no social security numbers.

PUEBLO, ARIZONA

2012 MAR 28 P 1:22

RECEIVED
BLM AZ STATE OFFICE

Notice of Merger

Notice is given that NewWest Gold LLC, a Delaware limited liability company, has merged with and into NewWest Gold USA, Inc., a Delaware corporation, effective on October 2, 2006. Copies of the certification of the merger issued by the Secretary of State of the State of Delaware dated October 3, 2006, and the Certificate of Merger of Domestic Limited Liability Companies into a Domestic Corporation are attached to and by this reference incorporated in this Notice of Merger.

The address of NewWest Gold USA, Inc., the surviving corporation, is Building 6, Suite 210, 1658 Cole Blvd., Lakewood, Colorado 80401.

Dated effective October 2, 2006.

Stephen D. Alferts, President

STATE OF COLORADO,)
 ss.
COUNTY OF JEFFERSON.)

This Notice of Merger was acknowledged before me on January 5, 2007, by Stephen D. Alferts as President of NewWest Gold LLC.



Notary Public

DO NOT MARK, PRINT OR SIGN OUTSIDE THE LINED MARGIN

1 (FORMERLY USED BY THE STATE OF DELAWARE)

5085640

01/20/2007
002 of 4

Delaware

PAGE 1

The First State

I, HARRIET SMITH WINDSOR, SECRETARY OF STATE OF THE STATE OF DELAWARE, DO HEREBY CERTIFY THE ATTACHED IS A TRUE AND CORRECT COPY OF THE CERTIFICATE OF MERGER, WHICH MERGES:

"NEWEST GOLD LLC", A DELAWARE LIMITED LIABILITY COMPANY,
"ZACA MINING LLC", A DELAWARE LIMITED LIABILITY COMPANY,
WITH AND INTO "NEWEST GOLD USA INC." UNDER THE NAME OF
"NEWEST GOLD USA INC.", A CORPORATION ORGANIZED AND EXISTING
UNDER THE LAWS OF THE STATE OF DELAWARE, AS RECEIVED AND FILED
IN THIS OFFICE THE SECOND DAY OF OCTOBER, A.D. 2006, AT 6:42
O'CLOCK P.M.

A FILED COPY OF THIS CERTIFICATE HAS BEEN FORWARDED TO THE
NEW CASTLE COUNTY RECORDER OF DEEDS.

PHOENIX, ARIZONA

2012 MAR 28 P 1:22

RECEIVED
BLM AZ STATE OFFICE



Harriet Smith Windsor
Harriet Smith Windsor, Secretary of State

4144494 8100M
060906818

AUTHENTICATION: 5085640

DATE: 10-03-06

STATE OF DELAWARE

00000

01/18/2007
005 of 4

State of Delaware
Secretary of State
Division of Corporations
Delivered 07:37 PM 10/02/2006
FILED 06:42 PM 10/02/2006
SERV 060904818 - 4144494 FLS

**STATE OF DELAWARE
CERTIFICATE OF MERGER OF
DOMESTIC LIMITED LIABILITY COMPANIES
INTO A
DOMESTIC CORPORATION**

Pursuant to Title 8, Section 264(c) of the Delaware General Corporation Law and Title 6, Section 18-209 of the Delaware Limited Liability Company Act, the undersigned corporation executed the following Certificate of Merger:

FIRST: The name of the surviving corporation is NewWest Gold USA Inc., a Delaware Corporation, and the name of the limited liability companies being merged into this surviving corporation are Zaca Mining LLC, a Delaware limited liability company and NewWest Gold LLC, a Delaware limited liability company.

SECOND: The Agreement and Plan of Merger has been approved, adopted, certified, executed and acknowledged by the surviving corporation and the merging limited liability companies.

THIRD: The name of the surviving corporation is NewWest Gold USA Inc.

FOURTH: The merger is to become effective on October 2, 2006.

FIFTH: The Agreement and Plan of Merger is on file at NewWest Gold USA Inc., Building 6, Suite 210, 1658 Cole Blvd, Lakewood, CO 80401, the place of business of the surviving corporation.

SIXTH: A copy of the Agreement and Plan of Merger will be furnished by the corporation on request, without cost, to any stockholder of any constituent corporation or member of any constituent limited liability company.

SEVENTH: The current Certificate of Incorporation of NewWest Gold USA Inc. shall be the Certificate of Incorporation of the surviving corporation.

PHOENIX, ARIZONA

2012 MAR 28 P 1:22


RECEIVED
BLM AZ STATE OFFICE

1 10/01/2007 004 of 4

004 of 4

01/01/2007
004 of 4

IN WITNESS WHEREOF, said Corporation has caused this certificate to be signed by an authorized officer, the 2nd day of October, A.D., 2006.

By: 
Name: Stephen D. Alfors
Title: President

RECEIVED
BLM AZ STATE OFFICE
2012 MAR 28 P 1:22
PHOENIX, ARIZONA

United States Department of the Interior
 Bureau of Land Management
 LANDS/RECREATION & PLANNING
 ONE N CENTRAL AVE
 PHOENIX, AZ 85004 -2203
 Phone: 602-417-9200

Receipt

No:

2540770

Transaction #: 2619367	
Date of Transaction: 03/29/2012	
CUSTOMER:	
GOLDEN FAME RESOURCES CORP 1980-1075 GEORGIA ST W VANCOUVER, BC V6E 3C9 CA	

LINE #	QTY	DESCRIPTION	REMARKS	UNIT PRICE	TOTAL
1	1.00	LOCATABLE MINERALS / MINING CLAIMS-NOT NEW-UNADJUD, ONE AUTH NO. ONLY / MINING CLAIM MONEY RECEIVED CASES: AMC260035/\$1120.00	TRF/112	- n/a -	1120.00
TOTAL:					\$1,120.00

PAYMENT INFORMATION					
1	AMOUNT:	1120.00	POSTMARKED:	03/27/2012	
	TYPE:	CHECK	RECEIVED:	03/29/2012	
	CHECK NO:	1057			
	NAME:	GOLDEN FAME USA INC 1980-1075 GEORGIA ST W VANCOUVER BC V6E 3C9 CA			

REMARKS

This receipt was generated by the automated BLM Collections and Billing System and is a paper representation of a portion of the official electronic record contained therein.

AMC 260035
AMC 279081
AMC 282647
AMC 286818
AMC 357467
AMC 365714

NewWest Gold Corporation
An American Gold Company

NewWest Gold Corporation
250 South Rock Boulevard
Suite 118
Reno, NV 89502

January 20, 2006

Via Fed-Ex

Bureau of Land Management
Arizona State Office
3707 North 7th Street
Phoenix, Arizona 85014

RECEIVED
B.L.M. AZ STATE OFFICE
2006 JAN 24 A 9:46
PHOENIX, ARIZONA

Re: Notice of Transfer of Interest of Unpatented Mining Claims from Western States Minerals Corporation to NewWest Gold Corporation


Ladies and Gentlemen:

This Notice of Transfer of Interest is submitted pursuant to 43 CFR §3833.32. Enclosed is a copy of a Special Warranty Deed (the "Deed") dated effective June 30 2005, pursuant to which Western States Minerals Corporation conveyed to NewWest Gold Corporation, whose address is 1658 Cole Boulevard, Building No. 6, Suite 210, Lakewood, Colorado 80401, the unpatented mining claims listed in Exhibit A to the Deed. Exhibit A to the Deed sets forth the BLM serial numbers of the claims.

Please return a date-stamped copy of this Notice of Transfer of Interest to me at the letterhead address shown above.

Also enclosed is our check in the amount of \$1,120.00 (\$10.00 times 112 mining claims) to cover the service charge for this Notice of Transfer of Interest. Please call me at (775) 856-3339 ext. 14 if you have any questions. Thank you for your assistance.

Sincerely,



Rick Fiddler
NewWest Gold Corporation

Enclosure

ENTERED IN COMPUTER
RE 5/2/06

When recorded, please return to:

Erwin & Thompson LLP

One East Liberty, Suite 424

Reno, NV 89504

Attention: Thomas P. Erwin, Esq.


For tax statements, please send to:

NewWest Gold Corporation

1658 Cole Blvd., Building No. 6

Suite 210

Lakewood, CO 80401



Space Above This Line For Recorder's Use

**SPECIAL WARRANTY DEED
(DOS CABEZAS PATENTED AND
UNPATENTED MINING CLAIMS AND FEE LANDS)**

THIS SPECIAL WARRANTY DEED (the "Deed") is made effective as of June 30, 2005, by and between Western States Minerals Corporation, a Utah corporation, whose address is 1658 Cole Boulevard, Building No. 6, Suite 210, Lakewood, Colorado 80401 ("WSMC"), and NewWest Gold Corporation, a Delaware corporation, whose address is 1658 Cole Boulevard, Building No. 6, Suite 210, Lakewood, Colorado 80401 ("NWGC").

FOR GOOD AND VALUABLE consideration, the receipt and sufficiency of which are hereby acknowledged, WSMC does hereby grant, bargain and sell unto NWGC, its successors and assigns forever, all of its undivided right, title and interest in and to those patented and unpatented mining claims (collectively, the "Claims") situated in Cochise County, Arizona, as more particularly described in Exhibit A attached hereto and incorporated herein by reference.

TOGETHER WITH all of the undivided right, title and interest in all lodes, ledges, veins and mineral bearing rock, both known and unknown, lying within the boundaries of the Claims, all extralateral rights related thereto, all dips, spurs, and angles, and all the ores, mineral-bearing quartz, rock and earth or other deposits in or on the Claims and all of the rights, privileges and franchises incident to the Claims, and all and singular the tenements and hereditaments thereunto or in anywise appertaining, and the rents, issues and profits thereof; and also all of the undivided right, title, interest, property, possession, claim and demand whatsoever, as well in law as in equity of WSMC, of, in or to the Claims and every part and parcel thereof, including all after acquired title, and all easements, rights-of-way, water and water rights associated therewith.

FOR GOOD AND VALUABLE CONSIDERATION, the receipt and sufficiency of which are hereby acknowledged and confirmed, WSMC does also hereby grant, bargain and sell unto NWGC, its successors and assigns forever, all of the right, title and interest of WSMC in

and to the metalliferous minerals (including without limitation (including without limitation gold, silver, copper, lead, zinc, nickel, molybdenum, mercury, platinum, palladium and other platinum-group minerals, uranium, vanadium, tin and tungsten) within those parcels of fee land in Cochise County, Arizona, as more particularly described in Exhibit A (the "Fee Lands"), including without limitation all by-products and co-products thereof, whether or not now known to exist or to have value, of whatever form or type, at whatever depth in whatever nature of deposit, and regardless of the method of extraction, whether by mining by subterranean, open-pit, surface, or strip mining, surface or subsurface leaching, in-situ methods or any other means or methods now or hereafter known or employed (collectively, the "Metalliferous Minerals"); together with the privilege to construct, use, maintain, repair, replace and relocate on the Fee Lands such buildings, roads, tunnels, railroad corridors or loadout facilities, conveyors, tailing ponds, waste dumps, ditches, pipelines, power and communication lines, structures, mills, leach pads, processing facilities, utilities and other improvements and facilities as may be required for the full enjoyment and exploitation of the Metalliferous Minerals; and together with all rights of access and surface use necessary for or incident to the exploration for, development of, extraction, mining, removal, treatment, processing, marketing, shipping, transporting or otherwise disposing of the Metalliferous Minerals; and the right to use, cave, and destroy the surface and subsurface of the Fee Lands in connection with exploration for and development, extraction, mining, removal, treatment, processing, marketing, shipping or transporting of Metalliferous Minerals on or from the Fee Lands, in such a manner and by such methods as NWGC sees fit in its sole discretion.

TO HAVE AND TO HOLD unto NWGC, its successors and assigns, the Metalliferous Minerals within the Fee Lands, together with all and singular the rights, privileges, and appurtenances thereunto belonging or in any way appertaining, including all water, stockwatering, reservoir and other water rights associated therewith, and all after-acquired title.

WSMC acknowledges and agrees that NWGC desires to conduct mineral exploration, development, extraction, removal, treatment, processing, marketing, shipping and transporting activities on the Fee Lands and on other properties in the vicinity of the Fee Lands (including, without limitation, the Claims) in the future, and that, pursuant to this Deed, NWGC, its representatives, successors and assigns shall have the right to conduct all such activities as they may desire, in such a manner as they may desire. WSMC further acknowledges and agrees that any uses of the surface of the Fee Lands by WSMC, its representatives, successors or assigns, shall at all times be subordinate to NWGC's rights to use the surface of the Fee Lands for such activities, in such a manner as NWGC deems necessary in its sole discretion, with no obligation on the part of NWGC to accommodate in conducting its activities WSMC's use of the surface of the Fee Lands.

WSMC and NWGC confirm and agree that the rights to use the surface of the Fee Lands conveyed by WSMC to NWGC pursuant to this Deed, and the waiver of rights by WSMC set forth above, shall be covenants running with the Metalliferous Minerals, shall be binding upon and inure to the benefit of the parties to this Deed and their respective successors and assigns, and shall attach and apply to any subsequent conveyances of all or any portion of the Metalliferous Minerals or the Fee Lands. WSMC and NWGC further acknowledge that NWGC's successors or assigns of all or any portion of the Metalliferous Minerals may desire written confirmation of their rights to use the surface of the Fee Lands and WSMC's waiver of

certain rights with respect thereto as set forth in this Deed, and WSMC agrees to execute such additional confirmation documents for the benefit of those successors and assigns as NWGC may reasonably request.

TO HAVE AND TO HOLD all and singular the entire undivided interest in the Claims and the Metalliferous Minerals (collectively, the "Property"), unto NWGC, its successors and assigns forever. The parties acknowledge and agree that the conveyance of the Property from WSMC to NWGC made pursuant to this Deed is made subject to all exceptions, limitations and reservations of record and pertaining to the Property, and that the Property is burdened by the obligation to pay a production royalty to Western States Royalty Corporation, a Delaware corporation ("WSRC") pursuant to that Royalty Deed and Assignment of Overriding Royalty Interest from WSMC to WSRC of dated June 27, 2005.


[REMAINDER OF PAGE INTENTIONALLY LEFT BLANK]

IN WITNESS WHEREOF, the parties have executed this Special Warranty Deed as of the date first set forth above.

WESTERN STATES MINERALS CORPORATION, a Utah corporation

By: 
Stephen D. Alfors, President

NEWWEST GOLD CORPORATION, a Delaware corporation

By: 
Stephen D. Alfors, President

STATE OF COLORADO)
CITY AND) ss.
COUNTY OF DENVER)

The foregoing instrument was acknowledged before me on this 30th day of June, 2005, by Stephen D. Alfors as President of Western States Minerals Corporation, a Utah corporation.

Witness my hand and official seal.

Dianne Hawk-Brown
Notary Public

My Commission expires:

6-1-07



My Commission Expires June 1, 2007

[SEAL]

STATE OF COLORADO)
CITY AND) ss.
COUNTY OF DENVER)


The foregoing instrument was acknowledged before me on this 30th day of June, 2005, by Stephen D. Alfors as President of NewWest Gold Corporation, a Delaware corporation.

Witness my hand and official seal.

Dianne Hawk-Brown
Notary Public

My Commission expires:

6-1-07



My Commission Expires June 1, 2007

[SEAL]

EXHIBIT A
To
Affadavit to Transfer of Interest

NewWest Gold Corporation, whose address is 1658 Cole Boulevard, Building 6, Suite 210, Lakewood Colorado, 80401, owns the unpatented mining claim(s) and/or mill site claim(s) described below. The Certificates of Location are of record in the Arizona State Office of the U.S. Bureau of Land Management (BLM) and in the office of the Cochise County Recorder as follows:

<u>BLM #.-NMC</u>	<u>Claim Name</u>	<u>State</u>	<u>County</u>	<u>Document #</u>	<u>TWP</u>	<u>RGE</u>	<u>SEC</u>	<u>MER</u>
260044	BEARCAT	AZ	COCHISE	860920661	14S	27E	22,27	GSRB&M
260045	SUSPENSION NO. 4	AZ	COCHISE	860920662	14S	27E	21	GSRB&M
260035	MOUNTAIN DEW NO. 1	AZ	COCHISE	860920652	14S	27E	20	GSRB&M
260036	MOUNTAIN DEW NO. 2	AZ	COCHISE	860920653	14S	27E	20	GSRB&M
260037	MOUNTAIN DEW NO. 3	AZ	COCHISE	860920654	14S	27E	20	GSRB&M
260038	TRAM NO. 1	AZ	COCHISE	860920655	14S	27E	20,21	GSRB&M
260039	TRAM NO. 2	AZ	COCHISE	860920656	14S	27E	20,21	GSRB&M
260040	TRAM NO. 3	AZ	COCHISE	860920657	14S	27E	20,21	GSRB&M
260041	CASEY NO. 1	AZ	COCHISE	860920658	14S	27E	21	GSRB&M
260042	CASEY NO. 2	AZ	COCHISE	860920659	14S	27E	21	GSRB&M
260043	CASEY NO. 3	AZ	COCHISE	860920660	14S	27E	21	GSRB&M
279081	CHRYSLER	AZ	COCHISE	880100151	14S	27E	27	GSRB&M

Total: 112

RECEIVED
 B.L.M. AZ STATE OFFICE
 PHOENIX, ARIZONA
 2006 JAN 24 A 9 46

OK

<u>BLM #.-NMC</u>	<u>Claim Name</u>	<u>State</u>	<u>County</u>	<u>Document #</u>	<u>TWP</u>	<u>RGE</u>	<u>SEC</u>	<u>MER</u>
282649	MERRILY NO. 3	AZ	COCHISE	880306340	14S	27E	20,21	GSRB&M
282650	MERRILY NO. 4	AZ	COCHISE	880306341	14S	27E	20,21	GSRB&M
282651	MERRILY NO. 5	AZ	COCHISE	880306342	14S	27E	21	GSRB&M
282652	MERRILY NO. 6	AZ	COCHISE	880306343	14S	27E	21	GSRB&M
282653	MERRILY NO. 7	AZ	COCHISE	880306344	14S	27E	20,21	GSRB&M
282654	MERRILY NO. 8	AZ	COCHISE	880306345	14S	27E	21	GSRB&M
286818	MERRILY NO. 9	AZ	COCHISE	880613582	14S	27E	21	GSRB&M
286819	MERRILY NO. 10	AZ	COCHISE	880613583	14S	27E	21	GSRB&M
286820	MERRILY NO. 11	AZ	COCHISE	880613584	14S	27E	21	GSRB&M
286821	MERRILY NO. 12	AZ	COCHISE	880613585	14S	27E	21	GSRB&M
286822	MERRILY NO. 13	AZ	COCHISE	880613586	14S	27E	27	GSRB&M
286823	MERRILY NO. 14	AZ	COCHISE	880613587	14S	27E	27	GSRB&M
286824	MERRILY NO. 15	AZ	COCHISE	880613588	14S	27E	27	GSRB&M
357474	MOUNTAIN DEW #4	AZ	COCHISE	21137228	14S	27E	20	GSRB&M
357473	MOUNTAIN DEW #5	AZ	COCHISE	21137227	14S	27E	20	GSRB&M
357467	NWR #1	AZ	COCHISE	21137229	14S	27E	27	GSRB&M
357468	NWR #2	AZ	COCHISE	21137230	14S	27E	27	GSRB&M
357469	NWR #3	AZ	COCHISE	21137231	14S	27E	27	GSRB&M
357470	NWR #4	AZ	COCHISE	21137232	14S	27E	27	GSRB&M
357471	NWR #5	AZ	COCHISE	21137233	14S	27E	27	GSRB&M
357472	NWR #6	AZ	COCHISE	21137234	14S	27E	27,28	GSRB&M

PHOENIX, ARIZONA

2006 JAN 24 A 9 46

<u>BLM #-NMC</u>	<u>Claim Name</u>	<u>State</u>	<u>County</u>	<u>Document #</u>	<u>TWP</u>	<u>RGE</u>	<u>SEC</u>	<u>MER</u>
✓ 365714	DC-1	AZ	COCHISE	50517987	14S	27E	8,17	GSRB&M
✓ 365715	DC-2	AZ	COCHISE	50517988	14S	27E	17	GSRB&M
✓ 365716	DC-3	AZ	COCHISE	50517989	14S	27E	17	GSRB&M
✓ 365717	DC-4	AZ	COCHISE	50517990	14S	27E	17	GSRB&M
✓ 365718	DC-5	AZ	COCHISE	50517991	14S	27E	17	GSRB&M
✓ 365719	DC-6	AZ	COCHISE	50517992	14S	27E	17	GSRB&M
✓ 365720	DC-7	AZ	COCHISE	50517993	14S	27E	17	GSRB&M
✓ 365721	DC-8	AZ	COCHISE	50517994	14S	27E	17	GSRB&M
✓ 365722	DC-9	AZ	COCHISE	50517995	14S	27E	17	GSRB&M
✓ 365723	DC-10	AZ	COCHISE	50517996	14S	27E	8,9,16,17	GSRB&M
✓ 365724	DC-11	AZ	COCHISE	50517997	14S	27E	16,17	GSRB&M
✓ 365725	DC-12	AZ	COCHISE	50517998	14S	27E	16,17	GSRB&M
✓ 365726	DC-13	AZ	COCHISE	50517999	14S	27E	16,17	GSRB&M
✓ 365727	DC-14	AZ	COCHISE	50518000	14S	27E	16,17	GSRB&M
✓ 365728	DC-15	AZ	COCHISE	50518001	14S	27E	16,17	GSRB&M
✓ 365729	DC-16	AZ	COCHISE	50518002	14S	27E	9,16	GSRB&M
✓ 365730	DC-17	AZ	COCHISE	50518003	14S	27E	16	GSRB&M
✓ 365731	DC-18	AZ	COCHISE	50518004	14S	27E	16	GSRB&M
✓ 365732	DC-19	AZ	COCHISE	50518005	14S	27E	16	GSRB&M
✓ 365733	DC-20	AZ	COCHISE	50518006	14S	27E	16	GSRB&M
✓ 365734	DC-21	AZ	COCHISE	50518007	14S	27E	16	GSRB&M
✓ 365735	DC-22	AZ	COCHISE	50518008	14S	27E	16	GSRB&M
✓ 365736	DC-23	AZ	COCHISE	50518009	14S	27E	16	GSRB&M
✓ 365737	DC-24	AZ	COCHISE	50518010	14S	27E	16	GSRB&M
✓ 365738	DC-25	AZ	COCHISE	50518011	14S	27E	16	GSRB&M
✓ 365739	DC-26	AZ	COCHISE	50518012	14S	27E	16	GSRB&M
✓ 365740	DC-27	AZ	COCHISE	50518013	14S	27E	16	GSRB&M
✓ 365741	DC-28	AZ	COCHISE	50518014	14S	27E	16	GSRB&M
✓ 365742	DC-30	AZ	COCHISE	50518015	14S	27E	16	GSRB&M
✓ 365743	DC-31	AZ	COCHISE	50518016	14S	27E	16	GSRB&M

Arizona Transfer Exhibit.xls, DOS CABEZAS AZ NWGC 12/5/2005

RECEIVED
B.L.M. AZ STATE OFFICE
JAN 24 2006

<u>BLM #.-NMC</u>	<u>Claim Name</u>	<u>State</u>	<u>County</u>	<u>Document #</u>	<u>TWP</u>	<u>RGE</u>	<u>SEC</u>	<u>MER</u>
365744	DC-32	AZ	COCHISE	50518017	14S	27E	15,16	GSRB&M
365745	DC-33	AZ	COCHISE	50518018	14S	27E	15,16	GSRB&M
365746	DC-34	AZ	COCHISE	50518019	14S	27E	15,16	GSRB&M
365747	DC-35	AZ	COCHISE	50518020	14S	27E	15,16	GSRB&M
365748	DC-36	AZ	COCHISE	50518021	14S	27E	15,16	GSRB&M
365749	DC-37	AZ	COCHISE	50518022	14S	27E	15,16	GSRB&M
365750	DC-39	AZ	COCHISE	50518023	14S	27E	15,16,21,22	GSRB&M
365751	DC-40	AZ	COCHISE	50518024	14S	27E	15	GSRB&M
365752	DC-41	AZ	COCHISE	50518025	14S	27E	15	GSRB&M
365753	DC-42	AZ	COCHISE	50518026	14S	27E	15	GSRB&M
365754	DC-43	AZ	COCHISE	50518027	14S	27E	15	GSRB&M
365755	DC-44	AZ	COCHISE	50518028	14S	27E	15	GSRB&M
365756	DC-45	AZ	COCHISE	50518029	14S	27E	15	GSRB&M
365757	DC-46	AZ	COCHISE	50518030	14S	27E	15	GSRB&M
365758	DC-47	AZ	COCHISE	50518031	14S	27E	14,15	GSRB&M
365759	DC-66	AZ	COCHISE	50518032	14S	27E	17,20	GSRB&M
365760	DC-67	AZ	COCHISE	50518033	14S	27E	20	GSRB&M
365761	DC-68	AZ	COCHISE	50518034	14S	27E	20	GSRB&M
365762	DC-69	AZ	COCHISE	50518035	14S	27E	20	GSRB&M
365763	DC-70	AZ	COCHISE	50518036	14S	27E	16,17,21,22	GSRB&M
365764	DC-71	AZ	COCHISE	50518037	14S	27E	20,21	GSRB&M
365765	DC-72	AZ	COCHISE	50518038	14S	27E	20,21	GSRB&M
365766	DC-73	AZ	COCHISE	50518039	14S	27E	20,21	GSRB&M
365767	DC-74	AZ	COCHISE	50518040	14S	27E	16,21	GSRB&M
365768	DC-75	AZ	COCHISE	50518041	14S	27E	21	GSRB&M
365769	DC-76	AZ	COCHISE	50518042	14S	27E	21	GSRB&M
365770	DC-77	AZ	COCHISE	50518043	14S	27E	21	GSRB&M
365771	DC-78	AZ	COCHISE	50518044	14S	27E	16,21	GSRB&M
365772	DC-79	AZ	COCHISE	50518045	14S	27E	21	GSRB&M
365773	DC-81	AZ	COCHISE	50518046	14S	27E	21,22	GSRB&M

Arizona Transfer Exhibit.xls, DOS CABEZAS AZ NWGC 12/5/2005
 RECEIVED B.L.M. AZ STATE OFFICE

<u>BLM #.-NMC</u>	<u>Claim Name</u>	<u>State</u>	<u>County</u>	<u>Document #</u>	<u>TWP</u>	<u>RGE</u>	<u>SEC</u>	<u>MER</u>
365774	DC-82	AZ	COCHISE	50518047	14S	27E	21,22	GSRB&M
365775	DC-83	AZ	COCHISE	50518048	14S	27E	21,22	GSRB&M
365776	DC-84	AZ	COCHISE	50518049	14S	27E	21,22	GSRB&M
365777	DC-85	AZ	COCHISE	50518050	14S	27E	21,22	GSRB&M
365778	DC-86	AZ	COCHISE	50518051	14S	27E	22	GSRB&M
365779	DC-87	AZ	COCHISE	50518052	14S	27E	22	GSRB&M
365780	DC-88	AZ	COCHISE	50518053	14S	27E	22	GSRB&M
365781	DC-89	AZ	COCHISE	50518054	14S	27E	22	GSRB&M
365782	DC-90	AZ	COCHISE	50518055	14S	27E	22	GSRB&M
365783	DC-91	AZ	COCHISE	50518056	14S	27E	22	GSRB&M
365784	DC-92	AZ	COCHISE	50518057	14S	27E	22	GSRB&M
365785	DC-93	AZ	COCHISE	50518058	14S	27E	22	GSRB&M
365786	DC-94	AZ	COCHISE	50518059	14S	27E	22	GSRB&M
365787	DC-95	AZ	COCHISE	50518060	14S	27E	22	GSRB&M
365788	DC-96	AZ	COCHISE	50518061	14S	27E	22	GSRB&M
365789	DC-97	AZ	COCHISE	50518062	14S	27E	22	GSRB&M
365790	DC-98	AZ	COCHISE	50518063	14S	27E	22	GSRB&M
365791	DC-99	AZ	COCHISE	50518064	14S	27E	22	GSRB&M
365792	DC-100	AZ	COCHISE	50518065	14S	27E	16,17	GSRB&M

Total: 112

**United States Department of the Interior
Bureau of Land Management**

BUSINESS & SUPPORT SVCS DIV
ONE N CENTRAL AVE
PHOENIX, AZ 85004 -2203
Phone: (602) 417-9200

Receipt	
No:	1224107

Transaction #: 1265459
Date of Transaction: 01/31/2006

CUSTOMER:	NEW WEST GOLD CORP 250 SOUTH ROCK BLVD #118 RENO,NV 89502
------------------	---

LINE #	QTY	DESCRIPTION	REMARKS	UNIT PRICE	TOTAL
1	1.00	LOCATABLE MINERALS / MINING CLAIMS-NOT NEW-UNADJUD,ONE AUTH NO. ONLY / MINING CLAIM MONEY RECEIVED (455) CASES: AMC260044/\$1120.00	TRF/112	- n/a -	1120.00
TOTAL:					\$1,120.00

PAYMENT INFORMATION																	
1	<table border="1"> <tr> <td>AMOUNT:</td> <td>\$1,120.00</td> <td>POSTMARKED:</td> <td>01/20/2006</td> </tr> <tr> <td>TYPE:</td> <td>CHECK</td> <td>RECEIVED:</td> <td>01/24/2006</td> </tr> <tr> <td>CHECK NO:</td> <td>000477</td> <td></td> <td></td> </tr> <tr> <td>NAME:</td> <td colspan="3">NEW WEST GOLD CORPORATION 250 SOUTH ROCK BLVD #118 RENO NV 89502</td> </tr> </table>	AMOUNT:	\$1,120.00	POSTMARKED:	01/20/2006	TYPE:	CHECK	RECEIVED:	01/24/2006	CHECK NO:	000477			NAME:	NEW WEST GOLD CORPORATION 250 SOUTH ROCK BLVD #118 RENO NV 89502		
AMOUNT:	\$1,120.00	POSTMARKED:	01/20/2006														
TYPE:	CHECK	RECEIVED:	01/24/2006														
CHECK NO:	000477																
NAME:	NEW WEST GOLD CORPORATION 250 SOUTH ROCK BLVD #118 RENO NV 89502																

REMARKS

This receipt was generated by the automated BLM Collections and Billing System and is a paper representation of a portion of the official electronic record contained therein.

RECEIVED
 BLM/ARIZONA OFFICE
 OCT 28 '94
 9:00 A.M.
 PHOENIX, ARIZONA

PARCEL NO. 10:

IN SW NE 50' E & W X 100' N & S NEAR PERALTA LAND (INDEF DESC) .115AC SEC 32, T14S, R27E, also known as Cochise County Assessor's Parcel Number 305 23 022.

PARCEL NO. 11:

IN SE NE .5AC OF LAND WITH NO DESC (INDEF DESC) SEC 32, T14S, R27E, also known as Cochise County Assessor's Parcel Number 305 23 035.

PARCEL TWELVE:

Any other lots or parcels of real property to which Owner holds title or in which it has any claim or interest in Cochise County, Arizona.

UNPATENTED CLAIMS

Unpatented lode mining claims located in the Dos Cabezas Mining District, Cochise County, Arizona, the location notices of which are recorded in the Official Records of such county and filed with the Arizona State Office of the Bureau of Land Management as follows:

<u>Name of Claim</u>	<u>Book/Page</u>	<u>Section</u>	<u>Township</u>	<u>Range</u>	<u>BLM AMC NO.</u>
Bearcat	860920661	SE ¼ 22	14S	27E	260044 ✓
Suspension No. 4	860920662	SE/SW 21	14S	27E	260045 ✓
Mountain Dew No. 1	860920652	NE 20	14S	27E	260035 ✓
Mountain Dew No. 2	860920653	NE/SE 20	14S	27E	260036 ✓
Mountain Dew No. 3	860920654	SE 20	14S	27E	260037 ✓
Tram No. 1	860920655	NE 20	14S	27E	260038 ✓
Tram No. 2	860920656	NE/SE 20 NW/SW 21	14S	27E	260039 ✓
Tram No. 3	860920657	SE 20 SW 21	14S	27E	260040 ✓
Casey No. 1	860920658	NE/SE 21	14S	27E	260041 ✓

ENTERED IN COMPUTER

12/1/94 MHA

(9)

<u>Name of Claim</u>	<u>Book/Page</u>	<u>Section</u>	<u>Township</u>	<u>Range</u>	<u>BLM AMC NO.</u>
Casey No. 2	860920659	NE/SE 21	14S	27E	260042 ✓
Casey No. 3	860920660	Center 21	14S	27E	260043 ✓
Chrysler	880100151	NW 27	14S	27E	279081 <i>710</i>
Merrily No. 3	880306340	SW 21	14S	27E	282649 <i>Quinn 5/2</i>
Merrily No. 4	880306341	SW/SE 21	14S	27E	282650 "
Merrily No. 5	880306342	SW 21	14S	27E	282651 "
Merrily No. 6	880306343	SW/SE 21	14S	27E	282652 "
Merrily No. 7	880306344	SW 21	14S	27E	282653 "
Merrily No. 8	880306345	SW/SE 21	14S	27E	282654 "
Merrily No. 9	880613582	SE 21	14S	27E	286818 "
Merrily No. 10	880613583	SE 21	14S	27E	286819 "
Merrily No. 11	880613584	SE 21/SW 22	14S	27E	286820
Merrily No. 12	880613585	SE 21/SW 22	14S	27E	286821
Merrily No. 13	880613586	NW 27	14S	27E	286822
Merrily No. 14	880613587	NW 27	14S	27E	286823
Merrily No. 15	880613588	NW 27	14S	27E	286824

9:00 A.M.
PHOENIX, ARIZONA

Oct 28 '94

RECEIVED
BLM/ARIZONA OFFICE

(10)

9:00 AM
PHOENIX, ARIZONA

Oct 28 1994

RECEIVED
81 MARKET STREET
PHOENIX, ARIZONA

SPECIAL WARRANTY DEED

THIS SPECIAL WARRANTY DEED is made as of this 14th day of July, 1994, from Annette K. Mowinckle, individually and as Trustee under that Trust Agreement dated June 3, 1985, and Mary Jon Mowinckle, individually and as Trustee under that Trust Agreement dated June 7, 1985, whose address for purposes hereof is 101 First Street, Suite 521, Los Altos, California 94022 (collectively referred to herein as "Owner"), to WESTERN STATES MINERALS CORPORATION, a Utah corporation whose address is 4975 Van Gordon Street, Wheat Ridge, Colorado 80033 ("WSMC").

RECITALS

A. Owner and WSMC entered into an Option Agreement dated May 14, 1993, as amended by that Amendment to Option Agreement between Owner and WSMC dated March 4, 1994, and further amended by that Second Amendment to Option Agreement between Owner and WSMC dated as of July 8, 1994 (collectively the "Agreement"), pursuant to which Owner granted to WSMC an exclusive option to purchase certain unpatented mining claims, patented mining claims, fee lands and town lots situated in Cochise County, Arizona (the "Property"), as more particularly described in Exhibit A attached hereto and incorporated herein by reference.

B. WSMC has fulfilled all of its obligations under the Agreement, and has exercised its option to purchase the Property. In connection therewith, Owner is hereby conveying the Property to WSMC.

AGREEMENT

NOW, THEREFORE, FOR GOOD AND VALUABLE CONSIDERATION, the receipt and sufficiency of which are hereby acknowledged, Owner and WSMC hereby agree as follows:


A. Owner does hereby grant, bargain and sell to WSMC, its successors and assigns forever, all of its right, title and interest in and to the Property, together with all and singular the rights, privileges, hereditaments and appurtenances thereunto belonging or in anywise appertaining, and together with all lodes, ledges, veins and mineral-bearing rock, both known and unknown, lying within the boundaries of the unpatented mining claims comprising a portion of the Property, together with all dips, spurs, and angles, and all the ores, mineral-bearing quartz, rock and earth or other deposits in or on the Property, and all of the rights, privileges and franchises thereto incident, and the rents, issues and profits thereof; and also all the estate, right, title, interest, property, possession, claim

and demand whatsoever, as well in law as in equity, of Owner in or to the Property and every part and parcel thereof, including all after-acquired title.


B. Owner warrants and will forever defend title to the Property against all persons claiming any interest therein by, through or under Owner.

IN WITNESS WHEREOF, Owner has executed this Special Warranty Deed as of the date first above written.

OWNER



Annette K. Mowinckle, individually and as
Trustee of that Trust Agreement dated June 3, 1985



Mary Jon Mowinckle, individually and as
Trustee of that Trust Agreement dated June 7, 1985

9:00 A.M.
PHOENIX, ARIZONA

Oct 28 '94


RECEIVED
BLM/ARIZONA OFFICE

STATE OF CALIFORNIA)
) ss.
COUNTY OF San Mateo)

The foregoing instrument was acknowledged before me
this 13 day of July, 1994, by Annette K. Mowinckle.

Witness my hand and official seal.

My commission expires: June 28, 1996.




Lois Ritter
Notary Public

STATE OF Arizona)
) ss.
COUNTY OF Maricopa)

The foregoing instrument was acknowledged before me
this 14th day of July, 1994, by Mary Jon Mowinckle.

Witness my hand and official seal.

My commission expires: Dec. 20, 1996.



Lauren L. Sperry
Notary Public

9:00 AM
PHOENIX, ARIZONA

Dec 28 '94

RECEIVED
SILVIA HERRERA OFFICE

EXHIBIT A
TO
SPECIAL WARRANTY DEED
FROM
ANNETTE K. MOWINCKLE
AND
MARY JON MOWINCKLE
TO
WESTERN STATES MINERALS CORPORATION

9:00 AM
PHOENIX, ARIZONA

Oct 28 '94

RECEIVED
B.L.H. AZ. TITLE OFFICE

THE PROPERTY

PATENTED CLAIMS

PARCEL NO. 1:

EWELL SPRING lode mining claim, in the Dos Cabezas Mining District, being shown on Mineral Survey No. 1554, on file in the Bureau of Land Management, as granted by patent recorded in Book 20 Deeds of Mines, page 71, records of Cochise County, Arizona.

PARCEL NO. 2:

BUICK, CHEVROLET, DODGE, EAST JUNO, FORD, GOLD RIDGE, GOLD RIDGE NO. 1, GRACIE, JUNO, JUNO NO. 1, PACKARD, PIERCE ARROW, STAR, STUDEBAKER, STUTZ, SUSPENSION NO. 1, SUSPENSION NO. 2, SUSPENSION NO. 3, and THELMA lode mining claims, in the Dos Cabezas Mining District, being shown on Mineral Survey No. 4388, on file in the Bureau of Land Management, as granted by patent recorded in Docket 155, page 573, records of Cochise County, Arizona.

EXCEPT all that portion embraced in the MIDNIGHT lode claim, Survey No. 2970; EWELL SPRING lode claim, Survey No. 1554, STEAMBOAT lode claim, Survey No. 2972; ARIZONA No. 1 and NORTH STAR lode claims, unsurveyed; and Lot 1 and SE $\frac{1}{4}$ NW $\frac{1}{4}$, Section 27, Township 14 South, Range 27 East of the Gila and Salt River Base and Meridian; EXCEPT all veins, lodes and ledges throughout their entire depth, the tops or apexes of which lie inside of such excluded portion, as set forth in said patent.

TOWN LOTS

PARCEL NO. 1:

Lots or parcels of real property situated in or adjacent to the community of Dos Cabezas, Cochise County, Arizona, identified as Lot or Parcel Number 8, 11, 16, 18, 19, 20, 21, 22 and 25.

PARCEL NO. 2:

IN SW NE BY M&B BEG AT SE COR OF LOT 6 BLK 13 DOS CABEZAS TWNS N 100'S 83DEG 20MIN E 50'S 100'N 83DEG 20MIN W 50' TO BEG .115AC SEC 32, T14S, R27E, also known as Cochise County Assessor's Parcel Number 305 23 008.

PARCEL NO. 3:

IN SW NE BY M&B BEG AT NE COR OF SW NE S 100' W 125' N 100' E 125' TO BEG .287AC SEC 32, T14S, R27E, also known as Cochise County Assessor's Parcel Number 305 23 011.

PARCEL NO. 4:

IN SW NE 140' E & W X 192' N & S (INDEF DESC) .617AC SEC 32, T14S, R27E, also known as Cochise County Assessor's Parcel Number 305 23 016.

PARCEL NO. 5:

IN SW NE BEG AT NW COR OF SERVANTEK LAND W 209' S 209' E 209' N 209' TO BEG (INDEF DESC) 1.003AC SEC 32, T14S, R27E, also known as Cochise County Assessor's Parcel Number 305 23 017.

PARCEL NO. 6:

IN SW NE BEG AT NE COR OF STANDISH LAND W 100'S 100' E 100' N 100' TO BEG (INDEF DESC) .230AC SEC 32, T14S, R27E, also known as Cochise County Assessor's Parcel Number 305 23 018.

PARCEL NO. 7:

IN SW NE ON N SIDE OF MAIN ST DOS CABEZAS N 170" W 92' S 170' E 92' (INDEF DESC) .359 AC SEC 32, T14S, R27E, also known as Cochise County Assessor's Parcel Number 305 23 019.

PARCEL NO. 8:

IN SW NE BEG AT COR OF MARQUEZ LAND S 270' W 80' N270' E80' (INDEF DESC) .496AC SEC 32, T14S, R27E, also known as Cochise County Assessor's Parcel Number 305 23 020.

PARCEL NO. 9:

IN SW NE S 153' E 112' N 153' W 112 (INDEF DESC) .393 AC SEC 32, T14S, R27E, also known as Cochise County Assessor's Parcel Number 305 23 021.

3:00 AM
PHOENIX, ARIZONA

Oct 28 '94

RECEIVED
SUN. 11/14/94 10:05

FEE LANDS

PARCEL NO. 1:

The NW $\frac{1}{4}$ NW $\frac{1}{4}$ of Section 26, Township 14 South, Range 27 East of Gila and Salt River Base and Meridian, Cochise County, Arizona.

PARCEL NO. 2:

That portion of the NE $\frac{1}{4}$ NE $\frac{1}{4}$ quarter of the Northeast quarter of Section 27, Township 14 South, Range 27 East, of the Gila and Salt River Base Meridian, Cochise County, Arizona, described as follows:

Beginning at the northeast corner of said Section 27;
thence South on the East line of said Section, 1320 feet to a corner in said line; thence West 1320 feet to a corner being the center of the NE $\frac{1}{4}$ of said Section;
thence North 870 feet to a point in the West line;
thence East to a point 510 feet at an intersection with the West end line of Hidden Treasure No. 2 Mining Claim;
thence North 21°07' East 471 feet to a point intersecting the North line of said Section 27;
thence East 620 feet to the POINT OF BEGINNING.


PARCEL NO. 3:

The W $\frac{1}{2}$ NW $\frac{1}{4}$ SW $\frac{1}{4}$ NE $\frac{1}{4}$ of Section 27, Township 14 South, Range 27 East of the Gila and Salt River Base and Meridian, Cochise County, Arizona.

9:00 A.M.
PHOENIX, ARIZONA

Oct 28 '94

RECEIVED
BLM AZ STATE OFFICE



9:00 A.M.
PHOENIX, ARIZONA

OCT 28 1994

RECEIVED
BLM/ARIZONA OFFICE

US Dept. of the Interior
Bureau of Land Management
Arizona State Office
P.O. Box 16563
Phoenix, Arizona 85011

October 10, 1994

Cert. Mail # Z 078 667 384

RE: NOTICE OF TRANSFER OF INTEREST OF UNPATENTED MINING CLAIMS

Dear Gentleman / Ladies

Pursuant to 43 C.F.R. 3833.3, this letter and the attached SPECIAL WARRANTY DEED, you are hereby notified of the transfer of interest of those certain unpatented mining claims, the names and associated BLM serial numbers of which are listed on Exhibit A of the attached agreement. All interest in and to the mining claims has been transferred to:

WESTERN STATES MINERALS CORP
4975 Van Gordon St.
Wheat Ridge, Colorado 80033

Enclosed you will find a check in the amount of \$125.00. The check is to cover the 25 claims x the \$5.00 per claim transfer fee. I have included (2) copies of this letter and agreement and am requesting that you date stamp and return one set to me, at the address listed at the bottom of this letter.

Very Truly Yours
Western States Minerals Corp.


Scott R. Holmes
Landman

If you should have any questions, please contact me at the address below.

cc: D. Jagoe (cover letter only)

UNITED STATES
DEPARTMENT OF THE INTERIOR
BUREAU OF LAND MANAGEMENT

RECEIPT AND ACCOUNTING ADVICE

NO. 2050194 04

WG/AZ 10/28/94

Subject: TRANSFER OF INTEREST (25)

2 4 12 125.00

Applicant:

WESTERN STATES MINERALS CORP
BOX 3094
ELKO NV 89801

Remitter: SAME CK. # 018998
702-738-8597

Assignor:

LEASE MANAGEMENT DATA NEW UPDATE PAYMENT

ORIGINAL SERIAL NO.	ASG.	TYPE	ST.	CTY.	FUND SYMBOL	ACRES/UNITS	RATE
AMC 260044, ET AL							

AMOUNT	ANV. DATE	EXP. DATE	BILL CYC.	S/C	DISTRICT	NEXT BILL	MISC. DATA	U of M	ACTUAL UNITS

ASSIGNMENT SERIAL NO.	ASG.	TYPE	ST.	CTY.	FUND SYMBOL	ACRES/UNITS	RATE

AMOUNT	ANV. DATE	EXP. DATE	BILL CYC.	S/C	DISTRICT	NEXT BILL	MISC. DATA	U of M	ACTUAL UNITS

APPLY REMITTANCE

ACTION	FUND SYMBOL	CTY.	AMOUNT
FILING FEE			
RENTAL			
UNEARNED			
REFUND			
TOTAL			
AMOUNT DUE			

Remarks:

BY:

DATE:

- Lease in Escrow?
- KGS?
- Auto Escalates?
- Auto Renew?

- Of Interest?
- Operating Rights?
- Operator
- Bond Filed?

FOR MMS USE ONLY

BILLEE	FOREST REFUGE
NUMBER	
OCS SECTION	
CODE	

QUIT CLAIM DEED

THIS INDENTURE is made this 16th day of September, 1992, by and between Queenstake Resources U.S.A., Inc., a Delaware corporation (hereinafter referred to as "Grantor"); and Annette Kay Mowinckle and Mary Jon Mowinckle, whose address is 101 First Street, #521, Los Altos, California, 94022-2706 (hereinafter referred to as "Grantee").

WITNESSETH

WHEREAS, Grantor, for and in consideration of the sum of Ten Dollars (\$10.00) lawful money of the United States, to it in hand paid by the Grantee, the receipt of which is hereby acknowledged, does hereby **GRANT, RELEASE and FOREVER QUITCLAIM** unto the Grantee, and to its successors and assigns forever, all the right, title and interest which the Grantor has or may hereafter acquire in and to those certain unpatented lode mining claims as recorded in Assessment Records on fee #910817379 Official Records of Cochise County on August 28, 1991 and located in Section NW27, SW21, SW/SE21, SE21/SW22, NW27, Township 14 South, Range 27 East, Dos Cabezas Mining District, County of Cochise, State of Arizona, and more particularly described as follows:

<u>Claim Name</u>	<u>BLM AMC NO.</u>
Merrily #3-#8	282649-282654
Merrily #9-#15	286818-286824
Chrysler	279081

TOGETHER WITH all minerals and all veins and lode of mineral-bearing rock therein and all dips, spurs and angles thereof.

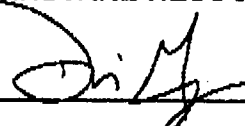
TOGETHER WITH the appurtenances and all rents, issues and profits thereof, and all right, title and interest of the Grantor therein or thereto, or which it may hereafter acquire.

TO HAVE AND TO HOLD the said premises, together with the appurtenances, unto the Grantee, its successors and assigns forever.

IN WITNESS WHEREOF, Grantor has executed these presents the day and year first above written.

"GRANTOR"


QUEENSTAKE RESOURCES U.S.A., INC.

By: 

Name: Doris A. Meyer

Title: Vice President, Finance

ENTERED IN COMPUTER

12/1/94 MJA 

9:00 A.M.
PHOENIX, ARIZONA

Nov 4 1994

RECEIVED
BLM ARIZONA OFFICE

CERTIFICATE OF ACKNOWLEDGEMENT

PROVINCE OF BRITISH COLUMBIA)
) SS.
COUNTY OF VANCOUVER)

On the 16th day of September, 1992, before me, the undersigned, a Notary Public in and for said Province, personally appeared Doris A. Meyer, known to me (or proved) to be the person whose name is subscribed to the within instrument and acknowledged that she executed the same on behalf of Queenstake Resources U.S.A., Inc.

WITNESS MY HAND AND OFFICIAL SEAL

*My Commission Expires:
December 31, 1992*

Corey M. Dean

NOTARY PUBLIC

COREY M. DEAN
Barrister & Solicitor
10th FLOOR - 595 HOWE STREET
VANCOUVER, B.C. V6C 2T5
687-1224

*A Notary Public in and for the
Province of British Columbia*

9:00 A.M.
PHOENIX, ARIZONA

Nov 4 '94

RECEIVED
B.L.M. AZ STATE OFFICE



9:00 A.M.
PHOENIX, ARIZONA

Nov 4 '94

RECEIVED
BLM, AZ STATE OFFICE

ATTN: Mary Hyde
US Dept. of the Interior
Bureau of Land Management
Arizona State Office
P.O. Box 16563
Phoenix, Arizona 85011

November 1, 1994

Cert. Mail # P 030 788 199

RE: NOTICE OF TRANSFER OF INTEREST OF UNPATENTED MINING CLAIMS

Dear Mary

As per our conversation this afternoon, I am sending you the appropriate document to confirm the transfer of interest on the Merrily 3-15 and Chrysler unpatented lode mining claims. This will allow you to process the transfer of interest from the Mowinckles to Western States Minerals Corp., mailed to you last week.

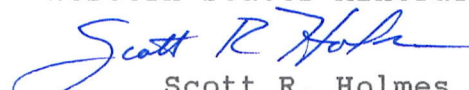
Therefore pursuant to 43 C.F.R. 3833.3, this letter and the attached QUIT CLAIM DEED, you are hereby notified of the transfer of interest of those certain unpatented mining claims, the names and associated BLM serial numbers of which are listed in the attached agreement. All interest in and to the mining claims had been transferred on September 16, 1992:

From: Queenstake Resources U.S.A., Inc
to: Annetta Kay & Mary Jon Mowinckle

Enclosed you will find a check in the amount of \$70.00. The check is to cover the 14 claims x the \$5.00 per claim transfer fee. I have included (2) copies of this letter and agreement and am requesting that you date stamp and return one set to me, at the address listed at the bottom of this letter.

If you should have any questions, please contact me at the address below.

Very Truly Yours
Western States Minerals Corp.


Scott R. Holmes
Landman

cc: D. Jagoe (cover letter only)

UNITED STATES
DEPARTMENT OF THE INTERIOR
BUREAU OF LAND MANAGEMENT

RECEIPT AND ACCOUNTING ADVICE

NO. 2050221

SM/AZ

11/04/94

Subject: TRANSFER OF INTEREST (14)

2 19 12

70.00

Applicant:
SCOTT R. HOLMES
C/O WESTERN STATES MIN.
P.O. BOX 3094
ELKO, NV 89803

Remitter:
SAME - CK #633
702-738-8597

Assignor:

LEASE MANAGEMENT DATA									
<input type="checkbox"/> NEW <input type="checkbox"/> UPDATE <input type="checkbox"/> PAYMENT									
ORIGINAL SERIAL NO.	ASG.	TYPE	ST.	CTY.	FUND SYMBOL			ACRES/UNITS	RATE
AMC 282649, ET AL									
AMOUNT	ANV. DATE	EXP. DATE	BILL CYC.	S/C	DISTRICT	NEXT BILL	MISC. DATA	U of M	ACTUAL UNITS
ASSIGNMENT SERIAL NO.	ASG.	TYPE	ST.	CTY.	FUND SYMBOL			ACRES/UNITS	RATE
AMOUNT	ANV. DATE	EXP. DATE	BILL CYC.	S/C	DISTRICT	NEXT BILL	MISC. DATA	U of M	ACTUAL UNITS

APPLY REMITTANCE				Remarks:
ACTION	FUND SYMBOL	CTY.	AMOUNT	
FILING FEE				
RENTAL				
UNEARNED				
REFUND				
TOTAL				
AMOUNT DUE				

BY: _____ DATE: _____

Lease in Escrow?
 KGS?
 Auto Escalates?
 Auto Renew?

Of Interest?
 Operating Rights?
 Operator
 Bond Filed?

FOR MMS USE ONLY

BILLEE	FOREST REFUGE
NUMBER	
OCS SECTION	
CODE	

NOTICE!!

These documents have been scanned!

Do not place un-scanned documents beneath this notice!

Do not remove this notice from this file!

GPO Jacket No. 560-102
Print Order 61540
Rise Business Services, LLC
Job=AZ15 8/2/2019




Box Number= AZ15200



Claim Begin-End: AMC282647-AMC282654

4 Annual Filings



AZ15200-4

AMC280775-AMC286818

DEPARTMENT OF THE INTERIOR
BUREAU OF LAND MANAGEMENT
MINING CLAIMS

Run Date/Time: 9/11/2018

MC Maintenance Fees Paid Through the BLM Pay Portal
(by Date Paid)

Page 58 Of 723

CBS Receipt: 4241154

Printed For Lead File # **AMC282647**

Agency Tracking ID: 1534865101

Assessment Year: 2019

Number of BLM Serial Nr: 112

Paid On: 8/21/2018

Total Amount Paid: \$17,360.00

Claim Name	BLM Serial No	Lead File No	Amount Paid
MOUNTAIN DEW #1	AMC260035	AMC260035	\$155.00
MOUNTAIN DEW #2	AMC260036	AMC260035	\$155.00
MOUNTAIN DEW #3	AMC260037	AMC260035	\$155.00
TRAM #1	AMC260038	AMC260035	\$155.00
TRAM #2	AMC260039	AMC260035	\$155.00
TRAM #3	AMC260040	AMC260035	\$155.00
CASEY #1	AMC260041	AMC260035	\$155.00
CASEY #2	AMC260042	AMC260035	\$155.00
CASEY #3	AMC260043	AMC260035	\$155.00
BEARCAT	AMC260044	AMC260035	\$155.00
SUSPENSION #4	AMC260045	AMC260035	\$155.00
CHRYSLER	AMC279081	AMC279081	\$155.00
MERRILY #3	AMC282649	AMC282647	\$155.00
MERRILY #4	AMC282650	AMC282647	\$155.00
MERRILY #5	AMC282651	AMC282647	\$155.00
MERRILY #6	AMC282652	AMC282647	\$155.00
MERRILY #7	AMC282653	AMC282647	\$155.00
MERRILY #8	AMC282654	AMC282647	\$155.00
MERRILY #9	AMC286818	AMC286818	\$155.00
MERRILY #10	AMC286819	AMC286818	\$155.00
MERRILY #11	AMC286820	AMC286818	\$155.00
MERRILY #12	AMC286821	AMC286818	\$155.00
MERRILY #13	AMC286822	AMC286818	\$155.00
MERRILY #14	AMC286823	AMC286818	\$155.00

NO WARRANTY IS MADE BY BLM FOR USE OF THE DATA FOR PURPOSES NOT INTENDED BY BLM

**DEPARTMENT OF THE INTERIOR
BUREAU OF LAND MANAGEMENT
MINING CLAIMS**

Run Date/Time: 9/11/2018

**MC Maintenance Fees Paid Through the BLM Pay Portal
(by Date Paid)**

Page 59 Of 723

MERRILY #15	AMC286824	AMC286818	\$155.00
NWR #1	AMC357467	AMC357467	\$155.00
NWR #2	AMC357468	AMC357467	\$155.00
NWR #3	AMC357469	AMC357467	\$155.00
NWR #4	AMC357470	AMC357467	\$155.00
NWR #5	AMC357471	AMC357467	\$155.00
NWR #6	AMC357472	AMC357467	\$155.00
MOUNTAIN DEW #5	AMC357473	AMC357467	\$155.00
MOUNTAIN DEW #4	AMC357474	AMC357467	\$155.00
DC-1	AMC365714	AMC365714	\$155.00
DC-2	AMC365715	AMC365714	\$155.00
DC-3	AMC365716	AMC365714	\$155.00
DC-4	AMC365717	AMC365714	\$155.00
DC-5	AMC365718	AMC365714	\$155.00
DC-6	AMC365719	AMC365714	\$155.00
DC-7	AMC365720	AMC365714	\$155.00
DC-8	AMC365721	AMC365714	\$155.00
DC-9	AMC365722	AMC365714	\$155.00
DC-10	AMC365723	AMC365714	\$155.00
DC-11	AMC365724	AMC365714	\$155.00
DC-12	AMC365725	AMC365714	\$155.00
DC-13	AMC365726	AMC365714	\$155.00
DC-14	AMC365727	AMC365714	\$155.00
DC-15	AMC365728	AMC365714	\$155.00
DC-16	AMC365729	AMC365714	\$155.00
DC-17	AMC365730	AMC365714	\$155.00
DC-18	AMC365731	AMC365714	\$155.00
DC-19	AMC365732	AMC365714	\$155.00
DC-20	AMC365733	AMC365714	\$155.00
DC-21	AMC365734	AMC365714	\$155.00
DC-22	AMC365735	AMC365714	\$155.00
DC-23	AMC365736	AMC365714	\$155.00
DC-24	AMC365737	AMC365714	\$155.00
DC-25	AMC365738	AMC365714	\$155.00
DC-26	AMC365739	AMC365714	\$155.00

NO WARRANTY IS MADE BY BLM FOR USE OF THE DATA FOR PURPOSES NOT INTENDED BY BLM

**DEPARTMENT OF THE INTERIOR
BUREAU OF LAND MANAGEMENT
MINING CLAIMS**

Run Date/Time: 9/11/2018

**MC Maintenance Fees Paid Through the BLM Pay Portal
(by Date Paid)**

Page 60 Of 723

DC-27	AMC365740	AMC365714	\$155.00
DC-28	AMC365741	AMC365714	\$155.00
DC-30	AMC365742	AMC365714	\$155.00
DC-31	AMC365743	AMC365714	\$155.00
DC-32	AMC365744	AMC365714	\$155.00
DC-33	AMC365745	AMC365714	\$155.00
DC-34	AMC365746	AMC365714	\$155.00
DC-35	AMC365747	AMC365714	\$155.00
DC-36	AMC365748	AMC365714	\$155.00
DC-37	AMC365749	AMC365714	\$155.00
DC-39	AMC365750	AMC365714	\$155.00
DC-40	AMC365751	AMC365714	\$155.00
DC-41	AMC365752	AMC365714	\$155.00
DC-42	AMC365753	AMC365714	\$155.00
DC-43	AMC365754	AMC365714	\$155.00
DC-44	AMC365755	AMC365714	\$155.00
DC-45	AMC365756	AMC365714	\$155.00
DC-46	AMC365757	AMC365714	\$155.00
DC-47	AMC365758	AMC365714	\$155.00
DC-66	AMC365759	AMC365714	\$155.00
DC-67	AMC365760	AMC365714	\$155.00
DC-68	AMC365761	AMC365714	\$155.00
DC-69	AMC365762	AMC365714	\$155.00
DC-70	AMC365763	AMC365714	\$155.00
DC-71	AMC365764	AMC365714	\$155.00
DC-72	AMC365765	AMC365714	\$155.00
DC-73	AMC365766	AMC365714	\$155.00
DC-74	AMC365767	AMC365714	\$155.00
DC-75	AMC365768	AMC365714	\$155.00
DC-76	AMC365769	AMC365714	\$155.00
DC-77	AMC365770	AMC365714	\$155.00
DC-78	AMC365771	AMC365714	\$155.00
DC-79	AMC365772	AMC365714	\$155.00
DC-81	AMC365773	AMC365714	\$155.00
DC-82	AMC365774	AMC365714	\$155.00

NO WARRANTY IS MADE BY BLM FOR USE OF THE DATA FOR PURPOSES NOT INTENDED BY BLM

DEPARTMENT OF THE INTERIOR
BUREAU OF LAND MANAGEMENT
MINING CLAIMS

Run Date/Time: 9/11/2018

MC Maintenance Fees Paid Through the BLM Pay Portal
(by Date Paid)

Page 61 Of 723

DC-83	AMC365775	AMC365714	\$155.00
DC-84	AMC365776	AMC365714	\$155.00
DC-85	AMC365777	AMC365714	\$155.00
DC-86	AMC365778	AMC365714	\$155.00
DC-87	AMC365779	AMC365714	\$155.00
DC-88	AMC365780	AMC365714	\$155.00
DC-89	AMC365781	AMC365714	\$155.00
DC-90	AMC365782	AMC365714	\$155.00
DC-91	AMC365783	AMC365714	\$155.00
DC-92	AMC365784	AMC365714	\$155.00
DC-93	AMC365785	AMC365714	\$155.00
DC-94	AMC365786	AMC365714	\$155.00
DC-95	AMC365787	AMC365714	\$155.00
DC-96	AMC365788	AMC365714	\$155.00
DC-97	AMC365789	AMC365714	\$155.00
DC-98	AMC365790	AMC365714	\$155.00
DC-99	AMC365791	AMC365714	\$155.00
DC-100	AMC365792	AMC365714	\$155.00

United States Department of the Interior
Bureau of Land Management
 BUSINESS & SUPPORT SVCS DIV
 ONE N CENTRAL AVE SUITE 800
 PHOENIX, AZ 85004 -4427
 Phone: 602-417-9200

Receipt

No: 4241154

Transaction #: 4356564	
Date of Transaction: 08/21/2018	
CUSTOMER:	
SUZANNE MCGREGOR 201-919 NOTRE DAME AVE WINNIPEG,MB R3E 0M8 CA	

LINE #	QTY	DESCRIPTION	REMARKS	UNIT PRICE	TOTAL
1	1.00	LOCATABLE MINERALS / MINING CLAIMS- NOT NEW-UNADJUD,ONE AUTH NO. ONLY / MINING CLAIM MONEY RECEIVED CASES: AMC260035/\$17360.00		- n/a -	17360.00
TOTAL:					\$17,360.00

PAYMENT INFORMATION			
NOTE: Items will appear on credit card statement as "BLM O Mining Claim".			
1	AMOUNT:	17360.00	POSTMARKED: N/A
	TYPE:	CREDIT CARD	RECEIVED: 08/21/2018
	NAME:	SUZANNE MCGREGOR 201-919 NOTRE DAME AVE WINNIPEG MB R3E 0M8 CA	
	CARD NO:	XXXXXXXXXXXX1036	AUTH CODE: 262686
	NAME ON CARD:	SUZANNE MCGREGOR	
	SIGNATURE:		

REMARKS

This receipt was generated by the automated BLM Collections and Billing System and is a paper representation of a portion of the official electronic record contained therein.

**DEPARTMENT OF THE INTERIOR
BUREAU OF LAND MANAGEMENT
MINING CLAIMS**

MC Maintenance Fees Paid Through the BLM Pay Portal

CBS Receipt: 3963801

Printed For Lead File # AMC282647

Agency Tracking ID: 1503937597

Assessment Year: 2018

Number of BLM Serial Nr: 102

Paid On: 08/28/2017

Total Amount Paid: \$15,810.00

Claim Name	BLM Serial No	Lead File No	Amount Paid
SUSPENSION #4	AMC260045	AMC260035	\$155.00
CHRYSLER	AMC279081	AMC279081	\$155.00
MERRILY #3	AMC282649	AMC282647	\$155.00
MERRILY #4	AMC282650	AMC282647	\$155.00
MERRILY #5	AMC282651	AMC282647	\$155.00
MERRILY #6	AMC282652	AMC282647	\$155.00
MERRILY #7	AMC282653	AMC282647	\$155.00
MERRILY #8	AMC282654	AMC282647	\$155.00
MERRILY #9	AMC286818	AMC286818	\$155.00
MERRILY #10	AMC286819	AMC286818	\$155.00
MERRILY #11	AMC286820	AMC286818	\$155.00
MERRILY #12	AMC286821	AMC286818	\$155.00
MERRILY #13	AMC286822	AMC286818	\$155.00
MERRILY #14	AMC286823	AMC286818	\$155.00
MERRILY #15	AMC286824	AMC286818	\$155.00
NWR #1	AMC357467	AMC357467	\$155.00
NWR #2	AMC357468	AMC357467	\$155.00
NWR #3	AMC357469	AMC357467	\$155.00
NWR #4	AMC357470	AMC357467	\$155.00
NWR #5	AMC357471	AMC357467	\$155.00
NWR #6	AMC357472	AMC357467	\$155.00
MOUNTAIN DEW #5	AMC357473	AMC357467	\$155.00
MOUNTAIN DEW #4	AMC357474	AMC357467	\$155.00
DC-1	AMC365714	AMC365714	\$155.00
DC-2	AMC365715	AMC365714	\$155.00
DC-3	AMC365716	AMC365714	\$155.00
DC-4	AMC365717	AMC365714	\$155.00
DC-5	AMC365718	AMC365714	\$155.00
DC-6	AMC365719	AMC365714	\$155.00
DC-7	AMC365720	AMC365714	\$155.00
DC-8	AMC365721	AMC365714	\$155.00
DC-9	AMC365722	AMC365714	\$155.00
DC-10	AMC365723	AMC365714	\$155.00
DC-11	AMC365724	AMC365714	\$155.00
DC-12	AMC365725	AMC365714	\$155.00
DC-13	AMC365726	AMC365714	\$155.00

NO WARRANTY IS MADE BY BLM FOR USE OF THE DATA FOR PURPOSES NOT INTENDED BY BLM

**DEPARTMENT OF THE INTERIOR
BUREAU OF LAND MANAGEMENT
MINING CLAIMS**

MC Maintenance Fees Paid Through the BLM Pay Portal

CBS Receipt: 3963801

Printed For Lead File # AMC282647

Agency Tracking ID: 1503937597

Assessment Year: 2018

Number of BLM Serial Nr: 102

Paid On: 08/28/2017

Total Amount Paid: \$15,810.00

Claim Name	BLM Serial No	Lead File No	Amount Paid
DC-14	AMC365727	AMC365714	\$155.00
DC-15	AMC365728	AMC365714	\$155.00
DC-16	AMC365729	AMC365714	\$155.00
DC-17	AMC365730	AMC365714	\$155.00
DC-18	AMC365731	AMC365714	\$155.00
DC-19	AMC365732	AMC365714	\$155.00
DC-20	AMC365733	AMC365714	\$155.00
DC-21	AMC365734	AMC365714	\$155.00
DC-22	AMC365735	AMC365714	\$155.00
DC-23	AMC365736	AMC365714	\$155.00
DC-24	AMC365737	AMC365714	\$155.00
DC-25	AMC365738	AMC365714	\$155.00
DC-26	AMC365739	AMC365714	\$155.00
DC-27	AMC365740	AMC365714	\$155.00
DC-28	AMC365741	AMC365714	\$155.00
DC-30	AMC365742	AMC365714	\$155.00
DC-31	AMC365743	AMC365714	\$155.00
DC-32	AMC365744	AMC365714	\$155.00
DC-33	AMC365745	AMC365714	\$155.00
DC-34	AMC365746	AMC365714	\$155.00
DC-35	AMC365747	AMC365714	\$155.00
DC-36	AMC365748	AMC365714	\$155.00
DC-37	AMC365749	AMC365714	\$155.00
DC-39	AMC365750	AMC365714	\$155.00
DC-40	AMC365751	AMC365714	\$155.00
DC-41	AMC365752	AMC365714	\$155.00
DC-42	AMC365753	AMC365714	\$155.00
DC-43	AMC365754	AMC365714	\$155.00
DC-44	AMC365755	AMC365714	\$155.00
DC-45	AMC365756	AMC365714	\$155.00
DC-46	AMC365757	AMC365714	\$155.00
DC-47	AMC365758	AMC365714	\$155.00
DC-66	AMC365759	AMC365714	\$155.00
DC-67	AMC365760	AMC365714	\$155.00
DC-68	AMC365761	AMC365714	\$155.00
DC-69	AMC365762	AMC365714	\$155.00

NO WARRANTY IS MADE BY BLM FOR USE OF THE DATA FOR PURPOSES NOT INTENDED BY BLM

**DEPARTMENT OF THE INTERIOR
BUREAU OF LAND MANAGEMENT
MINING CLAIMS**

MC Maintenance Fees Paid Through the BLM Pay Portal

CBS Receipt: 3963801

Printed For Lead File # AMC282647

Agency Tracking ID: 1503937597

Assessment Year: 2018

Number of BLM Serial Nr: 102

Paid On: 08/28/2017

Total Amount Paid: \$15,810.00

Claim Name	BLM Serial No	Lead File No	Amount Paid
DC-70	AMC365763	AMC365714	\$155.00
DC-71	AMC365764	AMC365714	\$155.00
DC-72	AMC365765	AMC365714	\$155.00
DC-73	AMC365766	AMC365714	\$155.00
DC-74	AMC365767	AMC365714	\$155.00
DC-75	AMC365768	AMC365714	\$155.00
DC-76	AMC365769	AMC365714	\$155.00
DC-77	AMC365770	AMC365714	\$155.00
DC-78	AMC365771	AMC365714	\$155.00
DC-79	AMC365772	AMC365714	\$155.00
DC-81	AMC365773	AMC365714	\$155.00
DC-82	AMC365774	AMC365714	\$155.00
DC-83	AMC365775	AMC365714	\$155.00
DC-84	AMC365776	AMC365714	\$155.00
DC-85	AMC365777	AMC365714	\$155.00
DC-86	AMC365778	AMC365714	\$155.00
DC-87	AMC365779	AMC365714	\$155.00
DC-88	AMC365780	AMC365714	\$155.00
DC-89	AMC365781	AMC365714	\$155.00
DC-90	AMC365782	AMC365714	\$155.00
DC-91	AMC365783	AMC365714	\$155.00
DC-92	AMC365784	AMC365714	\$155.00
DC-93	AMC365785	AMC365714	\$155.00
DC-94	AMC365786	AMC365714	\$155.00
DC-95	AMC365787	AMC365714	\$155.00
DC-96	AMC365788	AMC365714	\$155.00
DC-97	AMC365789	AMC365714	\$155.00
DC-98	AMC365790	AMC365714	\$155.00
DC-99	AMC365791	AMC365714	\$155.00
DC-100	AMC365792	AMC365714	\$155.00

United States Department of the Interior
Bureau of Land Management
 BUSINESS & SUPPORT SVCS DIV
 ONE N CENTRAL AVE SUITE 800
 PHOENIX, AZ 85004 -4427
 Phone: 602-417-9200

Receipt

No: 3963801

Transaction #: 4073674	
Date of Transaction: 08/28/2017	
CUSTOMER:	
SUZANNE MCGREGOR 184 OXFORD STREET WINNIPEG, MB R3E0M8 CA	

LINE #	QTY	DESCRIPTION	REMARKS	UNIT PRICE	TOTAL
1	1.00	LOCATABLE MINERALS / MINING CLAIMS- NOT NEW-UNADJUD, ONE AUTH NO. ONLY / MINING CLAIM MONEY RECEIVED CASES: AMC365782/\$15810.00		- n/a -	15810.00
TOTAL:					\$15,810.00

PAYMENT INFORMATION				
NOTE: Items will appear on credit card statement as "BLM O Mining Claim".				
1	AMOUNT:	15810.00	POSTMARKED:	N/A
	TYPE:	CREDIT CARD	RECEIVED:	08/28/2017
	NAME:	SUZANNE MCGREGOR 184 OXFORD STREET WINNIPEG MB R3E0M8 CA		
	CARD NO:	XXXXXXXXXXXX1036	AUTH CODE:	194114
	NAME ON CARD:	SUZANNE MCGREGOR		
	EXPIRES:	02/2021		
	SIGNATURE:			

REMARKS

This receipt was generated by the automated BLM Collections and Billing System and is a paper representation of a portion of the official electronic record contained therein.

Goldridge Holdings L.

Suite 1980, 1075 W. Georgia Street
Vancouver, BC, V6E 3C9

Tel: 604.688.9588
Fax: 778.329.9361

RECEIVED
BLM AZ STATE OFFICE

2016 AUG 29 A 11:47

PHOENIX, ARIZONA

260035
279081
282647
286818
357467
Via Federal Express
365714
41266
276497

August 26, 2016

Department of the Interior, Bureau of Land Management
Arizona State Office
One North Central Avenue
Suite 800
Phoenix, AZ 85004-4427

Re: 2017 Maintenance Fee Payment
Total Claims: 124

To whom it may concern,

Enclosed for filing with the Arizona State BLM Office is the 2017 Maintenance Fee Payment for unpatented lode and placer mining claims located in Cochise County, Arizona.

I have enclosed a cheque in the amount of USD \$19,220.00 (124 claims x \$155.00 per claim) drawn on the account of Goldridge Holdings Ltd. to cover the maintenance fees.

Please return the receipt and recorded documents to the following address:

Goldridge Holdings Ltd.
c/o Baron Global Financial Canada Ltd.
Suite 1980, 1075 W. Georgia St.
Vancouver, BC, Canada
V6E 3C9

I can be contacted at 604-649-5757 or david.eaton@barongroupintl.com should you require more information.

Sincerely,



David Eaton
Director
Goldridge Holdings Ltd.

Enc.

Federal Express Tracking Number: 8678 2695 6284

ENTERED
AUG 31 2016
BY: *Adm*

Maintenance Fee Payment

Goldridge Holdings Ltd.
 Suite 1980, 1075 West Georgia Street
 Vancouver, BC V6E 3C9, Canada
 Contact: David Eaton
 david.eaton@barongroupintl.com

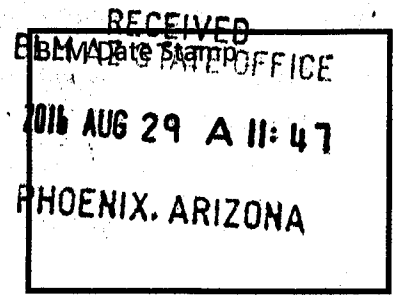
BLM Date Stamp
RECEIVED
 BLM AZ STATE OFFICE
 2016 AUG 29 A 11:47
 PHOENIX, ARIZONA

Line #	AMC #	Name	Claim Type	Cochise Co. Info	TWP	RNG	SEC
1	260035	MOUNTAIN DEW NO. 1	Lode	860920652	14S	27E	20
2	260036	MOUNTAIN DEW NO. 2	Lode	860920653	14S	27E	20
3	260037	MOUNTAIN DEW NO. 3	Lode	860920654	14S	27E	20
4	260038	TRAM NO. 1	Lode	860920655	14S	27E	20/21
5	260039	TRAM NO. 2	Lode	860920656	14S	27E	20/21
6	260040	TRAM NO. 3	Lode	860920657	14S	27E	20/21
7	260041	CASEY NO. 1	Lode	860920658	14S	27E	21
8	260042	CASEY NO. 2	Lode	860920659	14S	27E	21
9	260043	CASEY NO. 3	Lode	860920660	14S	27E	21
10	260044	BEARCAT	Lode	860920661	14S	27E	22/27
11	260045	SUSPENSION NO. 4	Lode	860920662	14S	27E	21
12	279081	CHRYSLER	Lode	880100151	14S	27E	27
13	282649	MERRILY NO. 3	Lode	880306340	14S	27E	21
14	282650	MERRILY NO. 4	Lode	880306341	14S	27E	21
15	282651	MERRILY NO. 5	Lode	880306342	14S	27E	21
16	282652	MERRILY NO. 6	Lode	880306343	14S	27E	21
17	282653	MERRILY NO. 7	Lode	880306344	14S	27E	21
18	282654	MERRILY NO. 8	Lode	880306345	14S	27E	21
19	286818	MERRILY NO. 9	Lode	880613582	14S	27E	21
20	286819	MERRILY NO. 10	Lode	880613583	14S	27E	21
21	286820	MERRILY NO. 11	Lode	880613584	14S	27E	21/22
22	286821	MERRILY NO. 12	Lode	880613585	14S	27E	21/22
23	286822	MERRILY NO. 13	Lode	880613586	14S	27E	27
24	286823	MERRILY NO. 14	Lode	880613587	14S	27E	27
25	286824	MERRILY NO. 15	Lode	880613588	14S	27E	27
26	357467	NWR NO. 1	Placer	21137229	14S	27E	27
27	357468	NWR NO. 2	Placer	21137230	14S	27E	20
28	357469	NWR NO. 3	Placer	21137231	14S	27E	27
29	357470	NWR NO. 4	Placer	21137232	14S	27E	27
30	357471	NWR NO. 5	Placer	21137233	14S	27E	27
31	357472	NWR NO. 6	Placer	21137234	14S	27E	27
32	357473	MOUNTAIN DEW NO. 5	Lode	21137227	14S	27E	20
33	357474	MOUNTAIN DEW NO. 4	Lode	21137228	14S	27E	20

No. Of Claims:	124	x \$155	19,220.00
Cheque No:	M.O.	Init.	ASG
Receipt No:	3647131		
For BLM Use Only			

Maintenance Fee Paymer
Supplemental Attachment 1

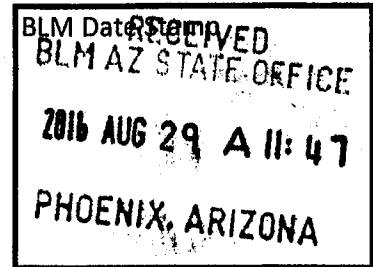
Goldridge Holdings Ltd.



Line #	AMC #	Name	Claim Type	Cochise Co. Info	TWP	RNG	SEC
34	365714	DC 1	Lode	50517987	14S	27E	8/17
35	365715	DC 2	Lode	50517988	14S	27E	17
36	365716	DC 3	Lode	50517989	14S	27E	17
37	365717	DC 4	Lode	50517990	14S	27E	17
38	365718	DC 5	Lode	50517991	14S	27E	17
39	365719	DC 6	Lode	50517992	14S	27E	17
40	365720	DC 7	Lode	50517993	14S	27E	17
41	365721	DC 8	Lode	50517994	14S	27E	17
42	365722	DC 9	Lode	50517995	14S	27E	17
43	365723	DC 10	Lode	50517996	14S	27E	8/9/16/17
44	365724	DC 11	Lode	50517997	14S	27E	16/17
45	365725	DC 12	Lode	50517998	14S	27E	16/17
46	365726	DC 13	Lode	50517999	14S	27E	16/17
47	365727	DC 14	Lode	50518000	14S	27E	16/17
48	365728	DC 15	Lode	50518001	14S	27E	16/17
49	365729	DC 16	Lode	50518002	14S	27E	9/16
50	365730	DC 17	Lode	50518003	14S	27E	16
51	365731	DC 18	Lode	50518004	14S	27E	9/16
52	365732	DC 19	Lode	50518005	14S	27E	16
53	365733	DC 20	Lode	50518006	14S	27E	16
54	365734	DC 21	Lode	50518007	14S	27E	16
55	365735	DC 22	Lode	50518008	14S	27E	16
56	365736	DC 23	Lode	50518009	14S	27E	9/16
57	365737	DC 24	Lode	50518010	14S	27E	16
58	365738	DC 25	Lode	50518011	14S	27E	16
59	365739	DC 26	Lode	50518012	14S	27E	16
60	365740	DC 27	Lode	50518013	14S	27E	16
61	365741	DC 28	Lode	50518014	14S	27E	16
62	365742	DC 30	Lode	50518015	14S	27E	16
63	365743	DC 31	Lode	50518016	14S	27E	16
64	365744	DC 32	Lode	50518017	14S	27E	15/16
65	365745	DC 33	Lode	50518018	14S	27E	15/16
66	365746	DC 34	Lode	50518019	14S	27E	15/16
67	365747	DC 35	Lode	50518020	14S	27E	15/16
68	365748	DC 36	Lode	50518021	14S	27E	15/16
69	365749	DC 37	Lode	50518022	14S	27E	15/16
70	365750	DC 39	Lode	50518023	14S	27E	15/16/21/22
71	365751	DC 40	Lode	50518024	14S	27E	15

Maintenance Fee Payment
Supplemental Attachment 2


Goldridge Holdings Ltd.



Line #	AMC #	Name	Claim Type	Cochise Co. Info	TWP	RNG	SEC
72	365752	DC 41	Lode	50518025	14S	27E	15
73	365753	DC 42	Lode	50518026	14S	27E	15
74	365754	DC 43	Lode	50518027	14S	27E	15
75	365755	DC 44	Lode	50518028	14S	27E	15
76	365756	DC 45	Lode	50518029	14S	27E	15
77	365757	DC 46	Lode	50518030	14S	27E	15
78	365758	DC 47	Lode	50518031	14S	27E	15/21
79	365759	DC 66	Lode	50518032	14S	27E	17/20
80	365760	DC 67	Lode	50518033	14S	27E	20
81	365761	DC 68	Lode	50518034	14S	27E	20
82	365762	DC 69	Lode	50518035	14S	27E	20
83	365763	DC 70	Lode	50518036	14S	27E	16/17/20/21.
84	365764	DC 71	Lode	50518037	14S	27E	20/21
85	365765	DC 72	Lode	50518038	14S	27E	20/21
86	365766	DC 73	Lode	50518039	14S	27E	20/21
87	365767	DC 74	Lode	50518040	14S	27E	16/21
88	365768	DC 75	Lode	50518041	14S	27E	21
89	365769	DC 76	Lode	50518042	14S	27E	21
90	365770	DC 77	Lode	50518043	14S	27E	21
91	365771	DC 78	Lode	50518044	14S	27E	16/21
92	365772	DC 79	Lode	50518045	14S	27E	21
93	365773	DC 81	Lode	50518046	14S	27E	21/22
94	365774	DC 82	Lode	50518047	14S	27E	21/22
95	365775	DC 83	Lode	50518048	14S	27E	21/22
96	365776	DC 84	Lode	50518049	14S	27E	21/22
97	365777	DC 85	Lode	50518050	14S	27E	21/22
98	365778	DC 86	Lode	50518051	14S	27E	22
99	365779	DC 87	Lode	50518052	14S	27E	22
100	365780	DC 88	Lode	50518053	14S	27E	22
101	365781	DC 89	Lode	50518054	14S	27E	22
102	365782	DC 90	Lode	50518055	14S	27E	22
103	365783	DC 91	Lode	50518056	14S	27E	22
104	365784	DC 92	Lode	50518057	14S	27E	22
105	365785	DC 93	Lode	50518058	14S	27E	22
106	365786	DC 94	Lode	50518059	14S	27E	22
107	365787	DC 95	Lode	50518060	14S	27E	22
108	365788	DC 96	Lode	50518061	14S	27E	22
109	365789	DC 97	Lode	50518062	14S	27E	22
110	365790	DC 98	Lode	50518063	14S	27E	22

Maintenance Fee Paymer
 Supplemental Attachment 3

Goldridge Holdings Ltd.



Line #	AMC #	Name	Claim Type	Cochise Co. Info	TWP	RNG	SEC
111	365791	DC 99	Lode	50518064	14S	27E	22
112	365792	DC 100	Lode	50518065	14S	27E	16/17
113	41270	Arizona No. 1	Lode	1309/174	14S	27E	22
114	41271	Arizona No. 2	Lode	1309/176	14S	27E	22
115	41272	Arizona No. 3	Lode	1309/178	14S	27E	22
116	41266	Klondike No. 1	Lode	1309/166	14S	27E	22/27
117	41267	Klondike No. 2	Lode	1309/168	14S	27E	22
118	41268	Klondike No. 3	Lode	1309/170	14S	27E	22
119	41269	Klondike No. 4	Lode	1309/172	14S	27E	22
120	276501	Klondike No. 5	Lode	871127494	14S	27E	22/27
121	276497	One More Chance No. 1	Lode	871127490	14S	27E	26
122	276498	One More Chance No. 2	Lode	871127491	14S	27E	26
123	276499	One More Chance No. 3	Lode	871127492	14S	27E	26
124	276500	One More Chance No. 4	Lode	871127493	14S	27E	20/22/23/27

Goldridge Holdings Ltd.
% Baron Group.
#1075-1980 W. Georgia St.
Vancouver BC, CANADA
V6E 3C9

RECEIVED
BLM AZ STATE OFFICE
2016 AUG 29 A 11:46
PHOENIX, ARIZONA

Arizona state office
US Dept. of Interior
Bureau of Land Mgmt
One North Central Ave, Suite 800
Phoenix, Arizona, USA
85004-4427

FedEx

Express

277 1 10:30
ST 1.2 SS
6284 08.28

FedEx International Air Waybill

1 From

Date: 08/26/16 Sender's FedEx Account Number: 4126-9328-9

Sender's Name: DAVID KUSEK Phone: 6046889588

Company: BARON GLOBAL FINANCIAL CDA LTD

Address: _____ Dept./Floor: _____

Address: 1075 WEST GEORGIA ST STE 1700

City: VANCOUVER Province: BC CANADA Postal Code: V6E3C7

2 Your Internal Reference

3 To

Recipient's Name: _____ Phone: 602 411 _____

Company: US Dept of Interior Bureau of

Address: Arizona State Office

Address: One North Central Ave Suite

City: Phoenix State: _____ Province: _____

Country: USA ZIP: _____ Postal Code: 85 _____

Recipient's Tax ID Number Required for Customs Purposes
e.g. GST/AFSA/VAT/INSTRUMENT or as locally required

4 Shipment Information

Total Packages: 1 Shipper's Load and Count: 1

Total Weight: 0.2 kg


Commodity Description: Business Documents

Country of Manufacture: _____

Canada Export Declaration / B13A: Manual B13A attached No B13A required B13A filed electronically

Final Declared Value for Carriage: _____

B13A Summary Reporting: B13A Summary Reporting



XH ZSYA

FedEx
TRK 8678 2695 6284

INTL PRIORITY
10:30A
85004
AZ-US
PHX

Ne pas expédier de liquides, de sang ou d'échantillons cliniques dans ce colis.

recyclant cette enveloppe.



FedEx carbon-neutral
envelope shipping
Expédition d'enveloppe
FedEx carboneutre

867826956284

867826956284

867826956284

867826956284

Insert shipping document here.
Insérez les documents d'expédition.

FedEx
Express



FedEx carbon-neutral
envelope shipping
Expédition d'enveloppe
FedEx carboneutre

Align top of FedEx Express® shipping label here.
Placez le côté supérieur de l'étiquette d'expédition
FedEx Express® ici.

Envelope
Enveloppe

RECEIVED
MAIL ROOM OFFICE
2016 AUG 29 A 11:48
PHOENIX, ARIZONA



United States Department of the Interior
Bureau of Land Management
 DIV OF LANDS, MINRLS & ENERGY
 ONE N CENTRAL AVE
 PHOENIX, AZ 85004 -4427
 Phone: 602-417-9200

Receipt

No: 3647131

Transaction #: 3751117	
Date of Transaction: 08/30/2016	
CUSTOMER:	
GOLDRIDGE HOLDINGS LTD 1980-1075 GEORGIA ST W VANCOUVER, BC V6E 3C9 CA	

LINE #	QTY	DESCRIPTION	REMARKS	UNIT PRICE	TOTAL
1	1.00	LOCATABLE MINERALS / MINING CLAIMS- NOT NEW-UNADJUD, ONE AUTH NO. ONLY / MINING CLAIM MONEY RECEIVED CASES: AMC260035/\$19220.00	MAINT FEE 2017 - 124	- n/a -	19220.00
TOTAL:					\$19,220.00

PAYMENT INFORMATION					
1	AMOUNT:	19220.00	POSTMARKED:	08/26/2016	
	TYPE:	CHECK	RECEIVED:	08/29/2016	
	CHECK NO:	609896667			
	NAME:	GOLDRIDGE HOLDINGS LIMITED 1980-1075 GEORGIA ST W VANCOUVER BC V6E 3C9 CA			

REMARKS

This receipt was generated by the automated BLM Collections and Billing System and is a paper representation of a portion of the official electronic record contained therein.

Goldridge Holdings Ltd.

Suite 1980, 1075 W. Georgia Street Tel: 604.688.9588
Vancouver, BC, V6E 3C9 Fax: 778.329.9361

August 27 2015

Department of the Interior, Bureau of Land Management
Arizona State Office
One North Central Avenue
Suite 800
Phoenix, AZ 85004-4427

Re: **2016 Maintenance Fee Payment**
Total Claims: 124

To whom it may concern,

Enclosed for filing with the Arizona State BLM Office is the 2016 Maintenance Fee Payment for unpatented lode and placer mining claims located in Cochise County, Arizona.

I have enclosed a cheque in the amount of USD \$19,220.00 (124 claims x \$155.00 per claim) drawn on the account of Goldridge Holdings Ltd. to cover the filing fees.

Please return the receipt and recorded documents to the following address:

Goldridge Holdings Ltd.
c/o Baron Global Financial Canada Ltd.
Suite 1980, 1075 W. Georgia St.
Vancouver, BC, Canada
V6E 3C9

I can be contacted at 604-649-5757 or david.eaton@barongroupintl.com should you require more information.

Sincerely,



David Eaton

Director

Goldridge Holdings Ltd.

Enc.

Federal Express Tracking Number:

8678 2695 6218

260035
279081
282647
286818
357467
Via Federal Express
365714
41266
276497


RECEIVED
BLM AZ STATE OFFICE
2015 AUG 28 A 9:32
PHOENIX, ARIZONA

RECEIPT # 3382292

R. Ann

Maintenance Fee Payment


Goldridge Holdings Ltd.
 Suite 1980, 1075 West Georgia Street
 Vancouver, BC V6E 3C9, Canada
 Contact: David Eaton
 david.eaton@barongroupintl.com



Line #	AMC #	Name	Claim Type	Cochise Co. Info	TWP	RNG	SEC
1	260035	MOUNTAIN DEW NO. 1	Lode	860920652	14S	27E	20
2	260036	MOUNTAIN DEW NO. 2	Lode	860920653	14S	27E	20
3	260037	MOUNTAIN DEW NO. 3	Lode	860920654	14S	27E	20
4	260038	TRAM NO. 1	Lode	860920655	14S	27E	20/21
5	260039	TRAM NO. 2	Lode	860920656	14S	27E	20/21
6	260040	TRAM NO. 3	Lode	860920657	14S	27E	20/21
7	260041	CASEY NO. 1	Lode	860920658	14S	27E	21
8	260042	CASEY NO. 2	Lode	860920659	14S	27E	21
9	260043	CASEY NO. 3	Lode	860920660	14S	27E	21
10	260044	BEARCAT	Lode	860920661	14S	27E	22/27
11	260045	SUSPENSION NO. 4	Lode	860920662	14S	27E	21
12	279081	CHRYSLER	Lode	880100151	14S	27E	27
13	282649	MERRILY NO. 3	Lode	880306340	14S	27E	21
14	282650	MERRILY NO. 4	Lode	880306341	14S	27E	21
15	282651	MERRILY NO. 5	Lode	880306342	14S	27E	21
16	282652	MERRILY NO. 6	Lode	880306343	14S	27E	21
17	282653	MERRILY NO. 7	Lode	880306344	14S	27E	21
18	282654	MERRILY NO. 8	Lode	880306345	14S	27E	21
19	286818	MERRILY NO. 9	Lode	880613582	14S	27E	21
20	286819	MERRILY NO. 10	Lode	880613583	14S	27E	21
21	286820	MERRILY NO. 11	Lode	880613584	14S	27E	21/22
22	286821	MERRILY NO. 12	Lode	880613585	14S	27E	21/22
23	286822	MERRILY NO. 13	Lode	880613586	14S	27E	27
24	286823	MERRILY NO. 14	Lode	880613587	14S	27E	27
25	286824	MERRILY NO. 15	Lode	880613588	14S	27E	27
26	357467	NWR NO. 1	Placer	21137229	14S	27E	27
27	357468	NWR NO. 2	Placer	21137230	14S	27E	20
28	357469	NWR NO. 3	Placer	21137231	14S	27E	27
29	357470	NWR NO. 4	Placer	21137232	14S	27E	27
30	357471	NWR NO. 5	Placer	21137233	14S	27E	27
31	357472	NWR NO. 6	Placer	21137234	14S	27E	27
32	357473	MOUNTAIN DEW NO. 5	Lode	21137227	14S	27E	20
33	357474	MOUNTAIN DEW NO. 4	Lode	21137228	14S	27E	20

No. Of Claims:	x \$155
Cheque No:	Init.
Receipt No:	
For BLM Use Only	

Maintenance Fee Payment
Supplemental Attachment 1

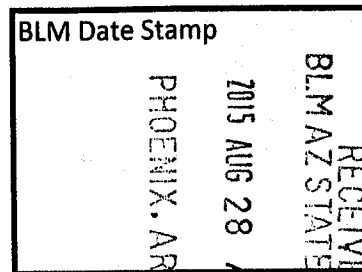


Goldridge Holdings Ltd.

Line #	AMC #	Name	Claim Type	Cochise Co. Info	TWP	RNG	SEC
34	3657147	DC 1	Lode	50517987	14S	27E	8/17
35	365715	DC 2	Lode	50517988	14S	27E	17
36	365716	DC 3	Lode	50517989	14S	27E	17
37	365717	DC 4	Lode	50517990	14S	27E	17
38	365718	DC 5	Lode	50517991	14S	27E	17
39	365719	DC 6	Lode	50517992	14S	27E	17
40	365720	DC 7	Lode	50517993	14S	27E	17
41	365721	DC 8	Lode	50517994	14S	27E	17
42	365722	DC 9	Lode	50517995	14S	27E	17
43	365723	DC 10	Lode	50517996	14S	27E	8/9/16/17
44	365724	DC 11	Lode	50517997	14S	27E	16/17
45	365725	DC 12	Lode	50517998	14S	27E	16/17
46	365726	DC 13	Lode	50517999	14S	27E	16/17
47	365727	DC 14	Lode	50518000	14S	27E	16/17
48	365728	DC 15	Lode	50518001	14S	27E	16/17
49	365729	DC 16	Lode	50518002	14S	27E	9/16
50	365730	DC 17	Lode	50518003	14S	27E	16
51	365731	DC 18	Lode	50518004	14S	27E	9/16
52	365732	DC 19	Lode	50518005	14S	27E	16
53	365733	DC 20	Lode	50518006	14S	27E	16
54	365734	DC 21	Lode	50518007	14S	27E	16
55	365735	DC 22	Lode	50518008	14S	27E	16
56	365736	DC 23	Lode	50518009	14S	27E	9/16
57	365737	DC 24	Lode	50518010	14S	27E	16
58	365738	DC 25	Lode	50518011	14S	27E	16
59	365739	DC 26	Lode	50518012	14S	27E	16
60	365740	DC 27	Lode	50518013	14S	27E	16
61	365741	DC 28	Lode	50518014	14S	27E	16
62	365742	DC 30	Lode	50518015	14S	27E	16
63	365743	DC 31	Lode	50518016	14S	27E	16
64	365744	DC 32	Lode	50518017	14S	27E	15/16
65	365745	DC 33	Lode	50518018	14S	27E	15/16
66	365746	DC 34	Lode	50518019	14S	27E	15/16
67	365747	DC 35	Lode	50518020	14S	27E	15/16
68	365748	DC 36	Lode	50518021	14S	27E	15/16
69	365749	DC 37	Lode	50518022	14S	27E	15/16
70	365750	DC 39	Lode	50518023	14S	27E	15/16/21/22
71	365751	DC 40	Lode	50518024	14S	27E	15

Maintenance Fee Payment
Supplemental Attachment 2

Goldridge Holdings Ltd.



Line #	AMC #	Name	Claim Type	Cochise Co. Info	TWP	RMS	SEC
72	365752	DC 41	Lode	50518025	14S	27E	15
73	365753	DC 42	Lode	50518026	14S	27E	15
74	365754	DC 43	Lode	50518027	14S	27E	15
75	365755	DC 44	Lode	50518028	14S	27E	15
76	365756	DC 45	Lode	50518029	14S	27E	15
77	365757	DC 46	Lode	50518030	14S	27E	15
78	365758	DC 47	Lode	50518031	14S	27E	15/21
79	365759	DC 66	Lode	50518032	14S	27E	17/20
80	365760	DC 67	Lode	50518033	14S	27E	20
81	365761	DC 68	Lode	50518034	14S	27E	20
82	365762	DC 69	Lode	50518035	14S	27E	20
83	365763	DC 70	Lode	50518036	14S	27E	16/17/20/21
84	365764	DC 71	Lode	50518037	14S	27E	20/21
85	365765	DC 72	Lode	50518038	14S	27E	20/21
86	365766	DC 73	Lode	50518039	14S	27E	20/21
87	365767	DC 74	Lode	50518040	14S	27E	16/21
88	365768	DC 75	Lode	50518041	14S	27E	21
89	365769	DC 76	Lode	50518042	14S	27E	21
90	365770	DC 77	Lode	50518043	14S	27E	21
91	365771	DC 78	Lode	50518044	14S	27E	16/21
92	365772	DC 79	Lode	50518045	14S	27E	21
93	365773	DC 81	Lode	50518046	14S	27E	21/22
94	365774	DC 82	Lode	50518047	14S	27E	21/22
95	365775	DC 83	Lode	50518048	14S	27E	21/22
96	365776	DC 84	Lode	50518049	14S	27E	21/22
97	365777	DC 85	Lode	50518050	14S	27E	21/22
98	365778	DC 86	Lode	50518051	14S	27E	22
99	365779	DC 87	Lode	50518052	14S	27E	22
100	365780	DC 88	Lode	50518053	14S	27E	22
101	365781	DC 89	Lode	50518054	14S	27E	22
102	365782	DC 90	Lode	50518055	14S	27E	22
103	365783	DC 91	Lode	50518056	14S	27E	22
104	365784	DC 92	Lode	50518057	14S	27E	22
105	365785	DC 93	Lode	50518058	14S	27E	22
106	365786	DC 94	Lode	50518059	14S	27E	22
107	365787	DC 95	Lode	50518060	14S	27E	22
108	365788	DC 96	Lode	50518061	14S	27E	22
109	365789	DC 97	Lode	50518062	14S	27E	22
110	365790	DC 98	Lode	50518063	14S	27E	22

Maintenance Fee Payment
Supplemental Attachment 3

BLM Date Stamp
 RECEIVED
 BLM AZ STATE OFFICE
 2015 AUG 28 9:33
 PHOENIX, ARIZONA

Goldridge Holdings Ltd.

Line #	AMC #	Name	Claim Type	Cochise Co. Info	TWP	RNG	SEG
111	365791	DC 99	Lode	50518064	14S	27E	22
112	365792	DC 100	Lode	50518065	14S	27E	16/17
113	41270	Arizona No. 1	Lode	1309/174	14S	27E	22
114	41271	Arizona No. 2	Lode	1309/176	14S	27E	22
115	41272	Arizona No. 3	Lode	1309/178	14S	27E	22
116	41266	Klondike No. 1	Lode	1309/166	14S	27E	22/27
117	41267	Klondike No. 2	Lode	1309/168	14S	27E	22
118	41268	Klondike No. 3	Lode	1309/170	14S	27E	22
119	41269	Klondike No. 4	Lode	1309/172	14S	27E	22
120	276501	Klondike No. 5	Lode	871127494	14S	27E	22/27
121	276497	One More Chance No. 1	Lode	871127490	14S	27E	26
122	276498	One More Chance No. 2	Lode	871127491	14S	27E	26
123	276499	One More Chance No. 3	Lode	871127492	14S	27E	26
124	276500	One More Chance No. 4	Lode	871127493	14S	27E	20/22/23/27

Goldridge Holdings Ltd.
% #1980-1075 W. Georgia St.
Vancouver, BC, V6E 3C9
CANADA
778-331-2088

US Dept of Interior
Bureau of Land Management
Arizona State Office
One North Central Ave, Suite 800
Phoenix, Arizona, 85004-4427
USA

RECEIVED
BLMAZ STATE OFFICE

2015 AUG 28 A 9:32

PHOENIX, ARIZONA

FedEx International Air Waybill
Express



1 From
Date: 4/27/15
Sender's Name: DAVID VELISEK
Company: BARON GLOBAL FINANCIAL CDA LTD
Address: 1075 WEST GEORGIA ST STE 1980
City: VANCOUVER Province: BC CANADA Postal Code: V6E3C9

Sender's FedEx Account Number: 4126-9928-9
Phone: 6046889588

2 Your Internal Reference

3 To Recipient's Name
Company: US Dept of Interior Bureau of Mgmt
Address: Arizona State Office
City: Phoenix State: AZ
Country: USA
ZIP Postal Code: 85004-1427

Phone: 602-477-9200

4 Shipment Information

Total Packages: 1
Total Weight: 1 lb. 11 oz. 11 gm

Commodity Description DETAX REQUIRED	Harmonized Code	Country of Manufacture	Value for Customs REQUIRED
Business Documents			711

Declare Export Declaration / B13A: No B13A required. B13A declared electronically. B13A Summary Reporting.

Formal B13A attached: Total Declared Value for Carriage: Total Declared Value for Customs:

067826956218
067826956218
067826956218
067826956218
067826956218

FedEx 8618 2995 6218
XH ZSYA
INTL PRIORITY
85004
AZ-15
PHX
10:30A

FD 507998 27JUL15 VVAL 536217ECA/EB8

FedEx Express seulement
être compatible avec le contenant et
la sécurité. Veuillez consulter le
édition de FedEx Express. Le Guide des
en vigueur ou les conditions de
pour connaître les modalités de
limites de responsabilité.

3 10:30
275 06/28
92

press® Shipments Only
be compatible with the container and
For shipping terms and conditions and
bills, refer to the applicable FedEx
to document, the current FedEx Service
ions or carriage.
ation on FedEx Express services,
shipping locations, visit fedex.ca, or call
800.463.3339.

Insert shipping document here.
Insérez les documents d'expédition.

FedEx Express



earthsmart

FedEx carbon-neutral
envelope shipping
Expédition d'enveloppe
FedEx carboneutre

Align top of FedEx Express® shipping label here.
Placez le côté supérieur de l'étiquette d'expédition
FedEx Express® ici.

Envelope Enveloppe

RECEIVED
BUSINESS OFFICE
1 2015 AUG 28 A 9:31
PHOENIX, ARIZONA



United States Department of the Interior
Bureau of Land Management
 LANDS/RECREATION & PLANNING
 ONE N CENTRAL AVE
 PHOENIX, AZ 85004 -2203
 Phone: 602-417-9200

Receipt

No: 3382292

Transaction #: 3480606	
Date of Transaction: 08/31/2015	
CUSTOMER:	
GOLDRIDGE HOLDINGS LTD 1980-1075 GEORGIA ST W VANCOUVER BC VANCOUVER,BC V6E 3C9 CA	

LINE #	QTY	DESCRIPTION	REMARKS	UNIT PRICE	TOTAL
1	1.00	LOCATABLE MINERALS / MINING CLAIMS-NOT NEW-UNADJUD,ONE AUTH NO. ONLY / MINING CLAIM MONEY RECEIVED CASES: AMC260035/\$19220.00	MAINT FEE PYMNT - 124 2016	- n/a -	19220.00
TOTAL:					\$19,220.00

PAYMENT INFORMATION					
1	AMOUNT:	19220.00	POSTMARKED:	08/27/2015	
	TYPE:	CHECK	RECEIVED:	08/28/2015	
	CHECK NO:	607237902			
	NAME:	GOLDRIDGE HOLDINGS LIMITED 1980-1075 GEORGIA ST W VANCOUVER BC VANCOUVER BC V6E 3C9 CA			

REMARKS

This receipt was generated by the automated BLM Collections and Billing System and is a paper representation of a portion of the official electronic record contained therein.

RAM

8/31/2015

Goldridge Holdings Ltd.

Suite 1980, 1075 W. Georgia Street
Vancouver, BC, V6E 3C9
Tel: 604.688.9588
Fax: 778.329.9361

August 26, 2014

Department of the Interior, Bureau of Land Management
Arizona State Office
One North Central Avenue
Suite 800
Phoenix, AZ 85004-4427

Re: **2014 Maintenance Fee Payment**
Total Claims: 124

To whom it may concern,

Enclosed for filing with the Arizona State BLM Office is the 2014 Maintenance Fee Payment for unpatented lode and placer mining claims located in Cochise County, Arizona.


I have enclosed a cheque in the amount of USD \$19,220.00 (124 claims x \$155.00 per claim) drawn on the account of Goldridge Holdings Ltd. to cover the filing fees.

Please return the receipt and recorded documents to the following address:

Goldridge Holdings Ltd.
c/o Baron Global Financial Canada Ltd.
Suite 1980, 1075 W. Georgia St.
Vancouver, BC, Canada
V6E 3C9

I can be contacted at 604-377-2496 or hazel.mullin@barongroupintl.com should you require more information.

Sincerely,




David Eaton
Director
Goldridge Holdings Ltd.

Enc.

Federal Express Tracking Number:


260035
276497
279081
282647
286818
Via Federal Express
357467
365714
41266



RECEIVED
BLM AZ STATE OFFICE
2014 AUG 27 A 9:49
PHOENIX, ARIZONA

Maintenance Fee Payment

Goldridge Holdings Ltd.
 Suite 1500, Royal Centre, 1055 West Georgia Street
 Vancouver, BC V6E 4N7, Canada
 Contact: Hazel Mullin
 hazel.mullin@barongroupintl.com



Line #	AMC #	Name	Claim Type	Cochise Co. Info	TWP	RANG	SEC
1	260035	MOUNTAIN DEW NO. 1	Lode	860920652	14S	27E	20
2	260036	MOUNTAIN DEW NO. 2	Lode	860920653	14S	27E	20
3	260037	MOUNTAIN DEW NO. 3	Lode	860920654	14S	27E	20
4	260038	TRAM NO. 1	Lode	860920655	14S	27E	20/21
5	260039	TRAM NO. 2	Lode	860920656	14S	27E	20/21
6	260040	TRAM NO. 3	Lode	860920657	14S	27E	20/21
7	260041	CASEY NO. 1	Lode	860920658	14S	27E	21
8	260042	CASEY NO. 2	Lode	860920659	14S	27E	21
9	260043	CASEY NO. 3	Lode	860920660	14S	27E	21
10	260044	BEARCAT	Lode	860920661	14S	27E	22/27
11	260045	SUSPENSION NO. 4	Lode	860920662	14S	27E	21
12	279081	CHRYSLER	Lode	880100151	14S	27E	27
13	282649	MERRILY NO. 3	Lode	880306340	14S	27E	21
14	282650	MERRILY NO. 4	Lode	880306341	14S	27E	21
15	282651	MERRILY NO. 5	Lode	880306342	14S	27E	21
16	282652	MERRILY NO. 6	Lode	880306343	14S	27E	21
17	282653	MERRILY NO. 7	Lode	880306344	14S	27E	21
18	282654	MERRILY NO. 8	Lode	880306345	14S	27E	21
19	286818	MERRILY NO. 9	Lode	880613582	14S	27E	21
20	286819	MERRILY NO. 10	Lode	880613583	14S	27E	21
21	286820	MERRILY NO. 11	Lode	880613584	14S	27E	21/22
22	286821	MERRILY NO. 12	Lode	880613585	14S	27E	21/22
23	286822	MERRILY NO. 13	Lode	880613586	14S	27E	27
24	286823	MERRILY NO. 14	Lode	880613587	14S	27E	27
25	286824	MERRILY NO. 15	Lode	880613588	14S	27E	27
26	357467	NWR NO. 1	Placer	21137229	14S	27E	27
27	357468	NWR NO. 2	Placer	21137230	14S	27E	20
28	357469	NWR NO. 3	Placer	21137231	14S	27E	27
29	357470	NWR NO. 4	Placer	21137232	14S	27E	27
30	357471	NWR NO. 5	Placer	21137233	14S	27E	27
31	357472	NWR NO. 6	Placer	21137234	14S	27E	27
32	357473	MOUNTAIN DEW NO. 5	Lode	21137227	14S	27E	20
33	357474	MOUNTAIN DEW NO. 4	Lode	21137228	14S	27E	20

ENTERED
 SEP 02 2014
 BY: _____

No. Of Claims:	124	x \$155	\$19,220.00
Cheque No:	608530482	Init.	A.A.
Receipt No:	3115484		
For BLM Use Only			

Maintenance Fee Payment
Supplemental Attachment 1


Goldridge Holdings Ltd.

BLM Date Stamp
RECEIVED
BLM AZ STATE OFFICE
2014 AUG 27
PHOENIX, ARIZONA
A 9 49

Line #	AMC #	Name	Claim Type	Cochise Co. Info	TWP	RNG	SEC
34	365714	DC 1	Lode	50517987	14S	27E	8/17
35	365715	DC 2	Lode	50517988	14S	27E	17
36	365716	DC 3	Lode	50517989	14S	27E	17
37	365717	DC 4	Lode	50517990	14S	27E	17
38	365718	DC 5	Lode	50517991	14S	27E	17
39	365719	DC 6	Lode	50517992	14S	27E	17
40	365720	DC 7	Lode	50517993	14S	27E	17
41	365721	DC 8	Lode	50517994	14S	27E	17
42	365722	DC 9	Lode	50517995	14S	27E	17
43	365723	DC 10	Lode	50517996	14S	27E	8/9/16/17
44	365724	DC 11	Lode	50517997	14S	27E	16/17
45	365725	DC 12	Lode	50517998	14S	27E	16/17
46	365726	DC 13	Lode	50517999	14S	27E	16/17
47	365727	DC 14	Lode	50518000	14S	27E	16/17
48	365728	DC 15	Lode	50518001	14S	27E	16/17
49	365729	DC 16	Lode	50518002	14S	27E	9/16
50	365730	DC 17	Lode	50518003	14S	27E	16
51	365731	DC 18	Lode	50518004	14S	27E	9/16
52	365732	DC 19	Lode	50518005	14S	27E	16
53	365733	DC 20	Lode	50518006	14S	27E	16
54	365734	DC 21	Lode	50518007	14S	27E	16
55	365735	DC 22	Lode	50518008	14S	27E	16
56	365736	DC 23	Lode	50518009	14S	27E	9/16
57	365737	DC 24	Lode	50518010	14S	27E	16
58	365738	DC 25	Lode	50518011	14S	27E	16
59	365739	DC 26	Lode	50518012	14S	27E	16
60	365740	DC 27	Lode	50518013	14S	27E	16
61	365741	DC 28	Lode	50518014	14S	27E	16
62	365742	DC 30	Lode	50518015	14S	27E	16
63	365743	DC 31	Lode	50518016	14S	27E	16
64	365744	DC 32	Lode	50518017	14S	27E	15/16
65	365745	DC 33	Lode	50518018	14S	27E	15/16
66	365746	DC 34	Lode	50518019	14S	27E	15/16
67	365747	DC 35	Lode	50518020	14S	27E	15/16
68	365748	DC 36	Lode	50518021	14S	27E	15/16
69	365749	DC 37	Lode	50518022	14S	27E	15/16
70	365750	DC 39	Lode	50518023	14S	27E	15/16/21/22
71	365751	DC 40	Lode	50518024	14S	27E	15


Maintenance Fee Payment
Supplemental Attachment 2

Goldridge Holdings Ltd.



Line #	AMC #	Name	Claim Type	Cochise Co. Info	TWP	RNG	SEC
72	365752	DC 41	Lode	50518025	14S	27E	15
73	365753	DC 42	Lode	50518026	14S	27E	15
74	365754	DC 43	Lode	50518027	14S	27E	15
75	365755	DC 44	Lode	50518028	14S	27E	15
76	365756	DC 45	Lode	50518029	14S	27E	15
77	365757	DC 46	Lode	50518030	14S	27E	15
78	365758	DC 47	Lode	50518031	14S	27E	15/21
79	365759	DC 66	Lode	50518032	14S	27E	17/20
80	365760	DC 67	Lode	50518033	14S	27E	20
81	365761	DC 68	Lode	50518034	14S	27E	20
82	365762	DC 69	Lode	50518035	14S	27E	20
83	365763	DC 70	Lode	50518036	14S	27E	16/17/20/21
84	365764	DC 71	Lode	50518037	14S	27E	20/21
85	365765	DC 72	Lode	50518038	14S	27E	20/21
86	365766	DC 73	Lode	50518039	14S	27E	20/21
87	365767	DC 74	Lode	50518040	14S	27E	16/21
88	365768	DC 75	Lode	50518041	14S	27E	21
89	365769	DC 76	Lode	50518042	14S	27E	21
90	365770	DC 77	Lode	50518043	14S	27E	21
91	365771	DC 78	Lode	50518044	14S	27E	16/21
92	365772	DC 79	Lode	50518045	14S	27E	21
93	365773	DC 81	Lode	50518046	14S	27E	21/22
94	365774	DC 82	Lode	50518047	14S	27E	21/22
95	365775	DC 83	Lode	50518048	14S	27E	21/22
96	365776	DC 84	Lode	50518049	14S	27E	21/22
97	365777	DC 85	Lode	50518050	14S	27E	21/22
98	365778	DC 86	Lode	50518051	14S	27E	22
99	365779	DC 87	Lode	50518052	14S	27E	22
100	365780	DC 88	Lode	50518053	14S	27E	22
101	365781	DC 89	Lode	50518054	14S	27E	22
102	365782	DC 90	Lode	50518055	14S	27E	22
103	365783	DC 91	Lode	50518056	14S	27E	22
104	365784	DC 92	Lode	50518057	14S	27E	22
105	365785	DC 93	Lode	50518058	14S	27E	22
106	365786	DC 94	Lode	50518059	14S	27E	22
107	365787	DC 95	Lode	50518060	14S	27E	22
108	365788	DC 96	Lode	50518061	14S	27E	22
109	365789	DC 97	Lode	50518062	14S	27E	22
110	365790	DC 98	Lode	50518063	14S	27E	22

Maintenance Fee Payment
Supplemental Attachment 3



Goldridge Holdings Ltd.

Line #	AMC #	Name	Claim Type	Cochise Co. Info	TWP	RNG	SEC
111	365791	DC 99	Lode	50518064	14S	27E	22
112	365792	DC 100	Lode	50518065	14S	27E	16/17
113	41270	Arizona No. 1	Lode	1309/174	14S	27E	22
114	41271	Arizona No. 2	Lode	1309/176	14S	27E	22
115	41272	Arizona No. 3	Lode	1309/178	14S	27E	22
116	41266	Klondike No. 1	Lode	1309/166	14S	27E	22/27
117	41267	Klondike No. 2	Lode	1309/168	14S	27E	22
118	41268	Klondike No. 3	Lode	1309/170	14S	27E	22
119	41269	Klondike No. 4	Lode	1309/172	14S	27E	22
120	276501	Klondike No. 5	Lode	871127494	14S	27E	22/27
121	276497	One More Chance No. 1	Lode	871127490	14S	27E	26
122	276498	One More Chance No. 2	Lode	871127491	14S	27E	26
123	276499	One More Chance No. 3	Lode	871127492	14S	27E	26
124	276500	One More Chance No. 4	Lode	871127493	14S	27E	20/22/23/27

United States Department of the Interior
Bureau of Land Management
 LANDS/RECREATION & PLANNING
 ONE N CENTRAL AVE
 PHOENIX, AZ 85004 -2203
 Phone: 602-417-9200

Receipt

No: 3115484

Transaction #: 3207225		ENTERED INTO COMPUTER
Date of Transaction: 08/28/2014		
CUSTOMER:		SEP - 2 2014 <i>JB</i>
GOLDRIDGE HOLDINGS LTD 1980-1075 GEORGIA ST W VANCOUVER BC VANCOUVER, BC V6E 3C9 CA		

LINE #	QTY	DESCRIPTION	REMARKS	UNIT PRICE	TOTAL
1	1.00	LOCATABLE MINERALS / MINING CLAIMS-NOT NEW-UNADJUD, ONE AUTH NO. ONLY / MINING CLAIM MONEY RECEIVED CASES: AMC260035/\$19220.00	MAINT FEE PYMNT (124) / 2015	- n/a -	19220.00
TOTAL:					\$19,220.00

PAYMENT INFORMATION			
1	AMOUNT:	19220.00	POSTMARKED: 08/26/2014
	TYPE:	CHECK	RECEIVED: 08/27/2014
	CHECK NO:	608530482	
	NAME:	GOLDRIDGE HOLDINGS LTD 1980-1075 GEORGIA ST W VANCOUVER BC VANCOUVER BC V6E 3C9 CA	

REMARKS

This receipt was generated by the automated BLM Collections and Billing System and is a paper representation of a portion of the official electronic record contained therein.

Align bottom of Air Waybill Pouch here.
 Placer le côté inférieur de la pochette de lettre de transport aérien ici.

FedEx International Air Waybill
 Express

1 From
 Date 02/26/14 Sender's FedEx Account Number 4126-9928-9
 Sender's Name Ronan Lab-11111 Phone 6046689568

Company BARN GLOBAL FINANCIAL CDA LTD
 Address
 Dep./Pur
 Address 1075 WEST GEORGIA ST STE 1700
 City VANCOUVER Province BC CANADA Postal Code V6E3C9

2 Your Internal Reference
 3 To
 Recipient's Name Phone (602) 417-9200
 Company US Dept. of Interior Bureau of Land Management
 Address Arizona State office
 Dep./Pur
 Address One North Central Ave., Suite 300
 City Phoenix State AZ

City PHOENIX State AZ
 Country USA ZIP Postal Code 85004-4129
 Recipient's Tax ID Number Required for Customs Purposes
 e.g., OCTROFONIZIYEMENI, or as locally required


4 Shipment Information
 Total Packages 1 Total Weight 1.1 kg DIM 1.1 x 1.1 x 1.1 in. cm
 Description of Contents business documents
 Harmonized Code
 Country of Manufacture
 Value for Customs
 Declare Export Declaration / B2A: No B2A required B2A required
 B2A Summary Reporting B2A Summary Reporting
 Auth ID / Pass ID

5 Tracking Number
 6 P
 7 S
 8a Pa
 8b Pa
 9 Re

International Shipper Documentation


FedEx

CBK



XH ZSYA

85004
 NTL PRIORITY
 10:30A
 02/27 8578 2695 2738



FedEx



CANADA
 601-570 Granville St. Vancouver,
 B.C. Canada V6C 3P1
 Tel: +1-604-638-3480
 Fax: +1-604-638-3479

260035
 279081

282647

286818

357467

365714

41266

276497

ARGENTINA
 Av. del Libertador 2442,
 Piso 4° (B1636DSR) Olivos,
 Buenos Aires,
 República Argentina
 Tel: +54-11-4711-8253
 Fax: +54-11-4711-8201

Email: ir@PAFertilizer.com
 Web: www.PAFertilizer.com

Via Federal Express

RECEIVED
 BLM AZ STATE OFFICE
 2013 AUG 23 A 9:26
 PHOENIX, ARIZONA

August 22, 2013

Department of the Interior
 Arizona State Office
 One North Central Avenue
 Suite 800
 Phoenix, AZ 89504

Re: **2013 Maintenance Fee Payment**
Total Claims: 124

To whom it may concern,

Enclosed for filing with the Arizona State BLM Office is the 2013 Maintenance Fee Payment for unpatented lode and placer mining claims located in Cochise County, Arizona.

I have enclosed a cheque in the amount of USD \$17,360.00 (124 claims x \$140.00 per claim) drawn on the account of Pan American Fertilizer Corp. (formerly *Golden Fame Resources Corp.*) to cover the filing fees.

Please return the receipt and recorded documents to the following address:

Pan American Fertilizer Corp. (formerly *Golden Fame Resources Corp.*)
 c/o Baron Global Financial Canada Ltd.
 1980 - 1075 W. Georgia St.
 Vancouver, BC, Canada
 V6E 3C9

I can be contacted at 604-377-2496 or hazel.mullin@barongroupintl.com should you require more information.

Sincerely,

Herrick Lau

CFO


Pan American Fertilizer Corp. (formerly *Golden Fame Resources Corp.*)

ENTERED
 AUG 30 2013
 BY: RE

Enc.

Federal Express Tracking Number: 8759-9629-6091

www.PAFertilizer.com



FedEx Express International Air Waybill

700
 Recipient's Copy
 Packages up to 150 lb. (68 kg) For packages over 150 lb. (68 kg) use the FedEx Expanded Service International Air Waybill

1 From
 Date: 05/22/12
 Sender's Name: Riccio Sba Walsh Phone: 604-688-9538
 Company: GOLDEN PANE RESOURCES CORP
 Address: 1075 GEORGIA ST W SUITE 3080
 City: VANCOUVER Province: BC CANADA Postal Code: V6E3C7

2 Your Internal Reference

3 To
 Recipient's Name: US Dept of Justice Bureau of Land Management
 Company: US Dept of Justice Bureau of Land Management
 Address: Arizona State Office
 City: Phoenix State: AZ
 Country: USA ZIP Postal Code: 85004-4427
 Recipient's Tax ID Number Required for Customs Purposes: e.g. GST/RFC/VAT/IN/EIN/ABN, or as locally required.

4 Shipment Information

Total Packages: 1 Shipper's Load and Count/SLAC
 Total Weight: 1 lb. 1 kg
 Dimensions: 1 x 1 x 1 in. 1 x 1 x 1 cm
 Commodity Description: business document
 Harmonized Code: 11
 Country of Manufacture: 11
 Value for Customs: 11
 Canada Export Declaration/B13A: [] No B13A required [] B13A attached [] B13A Rec electronically [] B13A Summary Reporting
 Total Declared Value for Carriage: 11
 Total Declared Value for Customs (Specify Currency): 11
 Auth. ID/Form ID#


5 Express Package Service
 FedEx International Priority FedEx International First Available to select locations.
 FedEx International Economy FedEx Envelope and FedEx Pak rates not available.
6 Packaging
 FedEx Envelope FedEx Pak FedEx Box FedEx Tube
 Other FedEx 10kg Box* FedEx 25kg Box*
7 Special Handling
 HOLD at FedEx Location SATURDAY Delivery Available to select locations for FedEx Intl. Priority only.

8 Payment
 Complete payment options for both transportation charges and duties and taxes.
Bill transportation charges to:
 Sender Acct No in Section 1 will be billed. Enter FedEx Acct. No. or Credit Card No. below.
 Recipient Third Party Credit Card Cash Cheque
 Credit Card Exp. Date: Credit Card Auth.
Bill Customs charges to:
 Sender Acct No in Section 1 will be billed. Enter FedEx Acct. No. below.
 Recipient Third Party Cash Cheque
 ALL shipments may be subject to Customs charges, which FedEx does not estimate prior to clearance.

9 Required Signature
 Use of this Air Waybill constitutes your agreement to the Conditions of Contract on the back of this Air Waybill, and you represent that this shipment does not contain dangerous goods. Certain international treaties, including the Warsaw Convention, may apply to this shipment and limit our liability for damage, loss, or delay, as described in the Conditions of Contract.
 Sender's Signature: [Signature]
 This is not authorization to deliver this shipment WITHOUT a recipient signature.
 Received above shipment in good order and condition. We agree to pay all charges, including Customs duties and taxes as applicable, and we agree to the Conditions of Contract as stated on the reverse side of the Recipient's Copy.
 Recipient's Signature:

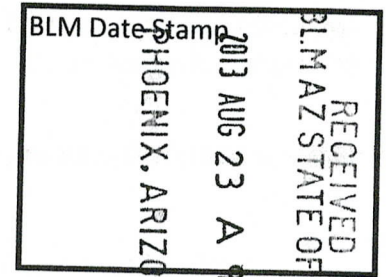
FedEx Tracking Number: 8759 9629 6091
 Form ID No: 0412
 PART 15750 Rev. Date 3/09 ©1994-2009 FedEx PRINTED IN U.S.A. RRDA

Origin Station ID	Country Code/Destination Station ID	URSA Routing	Handling Units
		XUZZSYN	
Received At: 1 [] Reg. Stop 2 [] On-Call Stop 3 [] Drop Box 4 [] World Service Center 5 [] Station	Total Volume (cm)		Forms Attached: [] CI [] CO
FedEx Emp. #	Audit Emp. #	Date	Time
Del. Courier Emp. #	Date	Time	Total



Maintenance Fee Payment


Pan American Fertilizer Corp. (formerly *Golden Fame Resources Corp.*)
 601 - 570 Granville Street
 Vancouver, BC V6C 3P1, Canada
 Contact: Hazel Mullin
 hazel.mullin@barongroupintl.com



Line #	AMC #	Name	Claim Type	Cochise Co. Info	TWP	RNG	SEC
1	260035	MOUNTAIN DEW NO. 1	Lode	860920652	14S	27E	20
2	260036	MOUNTAIN DEW NO. 2	Lode	860920653	14S	27E	20
3	260037	MOUNTAIN DEW NO. 3	Lode	860920654	14S	27E	20
4	260038	TRAM NO. 1	Lode	860920655	14S	27E	20/21
5	260039	TRAM NO. 2	Lode	860920656	14S	27E	20/21
6	260040	TRAM NO. 3	Lode	860920657	14S	27E	20/21
7	260041	CASEY NO. 1	Lode	860920658	14S	27E	21
8	260042	CASEY NO. 2	Lode	860920659	14S	27E	21
9	260043	CASEY NO. 3	Lode	860920660	14S	27E	21
10	260044	BEARCAT	Lode	860920661	14S	27E	22/27
11	260045	SUSPENSION NO. 4	Lode	860920662	14S	27E	21
12	279081	CHRYSLER	Lode	880100151	14S	27E	27
13	282649	MERRILY NO. 3	Lode	880306340	14S	27E	21
14	282650	MERRILY NO. 4	Lode	880306341	14S	27E	21
15	282651	MERRILY NO. 5	Lode	880306342	14S	27E	21
16	282652	MERRILY NO. 6	Lode	880306343	14S	27E	21
17	282653	MERRILY NO. 7	Lode	880306344	14S	27E	21
18	282654	MERRILY NO. 8	Lode	880306345	14S	27E	21
19	286818	MERRILY NO. 9	Lode	880613582	14S	27E	21
20	286819	MERRILY NO. 10	Lode	880613583	14S	27E	21
21	286820	MERRILY NO. 11	Lode	880613584	14S	27E	21/22
22	286821	MERRILY NO. 12	Lode	880613585	14S	27E	21/22
23	286822	MERRILY NO. 13	Lode	880613586	14S	27E	27
24	286823	MERRILY NO. 14	Lode	880613587	14S	27E	27
25	286824	MERRILY NO. 15	Lode	880613588	14S	27E	27
26	357467	NWR NO. 1	Placer	21137229	14S	27E	27
27	357468	NWR NO. 2	Placer	21137230	14S	27E	20
28	357469	NWR NO. 3	Placer	21137231	14S	27E	27
29	357470	NWR NO. 4	Placer	21137232	14S	27E	27
30	357471	NWR NO. 5	Placer	21137233	14S	27E	27
31	357472	NWR NO. 6	Placer	21137234	14S	27E	27
32	357473	MOUNTAIN DEW NO. 5	Lode	21137227	14S	27E	20
33	357474	MOUNTAIN DEW NO. 4	Lode	21137228	14S	27E	20

No. Of Claims:	124	x \$140	\$17360.00
Cheque No:	217777	Init.	A.H.
Receipt No:	2804220		
For BLM Use Only			

Maintenance Fee Payment
Supplemental Attachment 1




Pan American Fertilizer Corp. (formerly *Golden Fame Resources Corp.*)

Line #	AMC #	Name	Claim Type	Cochise Co. Info	TWP	RANGE	SECTION
34	365714	DC 1	Lode	50517987	14S	27E	8/17
35	365715	DC 2	Lode	50517988	14S	27E	17
36	365716	DC 3	Lode	50517989	14S	27E	17
37	365717	DC 4	Lode	50517990	14S	27E	17
38	365718	DC 5	Lode	50517991	14S	27E	17
39	365719	DC 6	Lode	50517992	14S	27E	17
40	365720	DC 7	Lode	50517993	14S	27E	17
41	365721	DC 8	Lode	50517994	14S	27E	17
42	365722	DC 9	Lode	50517995	14S	27E	17
43	365723	DC 10	Lode	50517996	14S	27E	8/9/16/17
44	365724	DC 11	Lode	50517997	14S	27E	16/17
45	365725	DC 12	Lode	50517998	14S	27E	16/17
46	365726	DC 13	Lode	50517999	14S	27E	16/17
47	365727	DC 14	Lode	50518000	14S	27E	16/17
48	365728	DC 15	Lode	50518001	14S	27E	16/17
49	365729	DC 16	Lode	50518002	14S	27E	9/16
50	365730	DC 17	Lode	50518003	14S	27E	16
51	365731	DC 18	Lode	50518004	14S	27E	9/16
52	365732	DC 19	Lode	50518005	14S	27E	16
53	365733	DC 20	Lode	50518006	14S	27E	16
54	365734	DC 21	Lode	50518007	14S	27E	16
55	365735	DC 22	Lode	50518008	14S	27E	16
56	365736	DC 23	Lode	50518009	14S	27E	9/16
57	365737	DC 24	Lode	50518010	14S	27E	16
58	365738	DC 25	Lode	50518011	14S	27E	16
59	365739	DC 26	Lode	50518012	14S	27E	16
60	365740	DC 27	Lode	50518013	14S	27E	16
61	365741	DC 28	Lode	50518014	14S	27E	16
62	365742	DC 30	Lode	50518015	14S	27E	16
63	365743	DC 31	Lode	50518016	14S	27E	16
64	365744	DC 32	Lode	50518017	14S	27E	15/16
65	365745	DC 33	Lode	50518018	14S	27E	15/16
66	365746	DC 34	Lode	50518019	14S	27E	15/16
67	365747	DC 35	Lode	50518020	14S	27E	15/16
68	365748	DC 36	Lode	50518021	14S	27E	15/16
69	365749	DC 37	Lode	50518022	14S	27E	15/16
70	365750	DC 39	Lode	50518023	14S	27E	15/16/21/22
71	365751	DC 40	Lode	50518024	14S	27E	15

Maintenance Fee Payment


Supplemental Attachment 2

Pan American Fertilizer Corp. (formerly *Golden Fame Resources Corp.*)



Line #	AMC #	Name	Claim Type	Cochise Co. Info	TWP	RNG	SEC
72	365752	DC 41	Lode	50518025	14S	27E	15
73	365753	DC 42	Lode	50518026	14S	27E	15
74	365754	DC 43	Lode	50518027	14S	27E	15
75	365755	DC 44	Lode	50518028	14S	27E	15
76	365756	DC 45	Lode	50518029	14S	27E	15
77	365757	DC 46	Lode	50518030	14S	27E	15
78	365758	DC 47	Lode	50518031	14S	27E	15/21
79	365759	DC 66	Lode	50518032	14S	27E	17/20
80	365760	DC 67	Lode	50518033	14S	27E	20
81	365761	DC 68	Lode	50518034	14S	27E	20
82	365762	DC 69	Lode	50518035	14S	27E	20
83	365763	DC 70	Lode	50518036	14S	27E	16/17/20/21
84	365764	DC 71	Lode	50518037	14S	27E	20/21
85	365765	DC 72	Lode	50518038	14S	27E	20/21
86	365766	DC 73	Lode	50518039	14S	27E	20/21
87	365767	DC 74	Lode	50518040	14S	27E	16/21
88	365768	DC 75	Lode	50518041	14S	27E	21
89	365769	DC 76	Lode	50518042	14S	27E	21
90	365770	DC 77	Lode	50518043	14S	27E	21
91	365771	DC 78	Lode	50518044	14S	27E	16/21
92	365772	DC 79	Lode	50518045	14S	27E	21
93	365773	DC 81	Lode	50518046	14S	27E	21/22
94	365774	DC 82	Lode	50518047	14S	27E	21/22
95	365775	DC 83	Lode	50518048	14S	27E	21/22
96	365776	DC 84	Lode	50518049	14S	27E	21/22
97	365777	DC 85	Lode	50518050	14S	27E	21/22
98	365778	DC 86	Lode	50518051	14S	27E	22
99	365779	DC 87	Lode	50518052	14S	27E	22
100	365780	DC 88	Lode	50518053	14S	27E	22
101	365781	DC 89	Lode	50518054	14S	27E	22
102	365782	DC 90	Lode	50518055	14S	27E	22
103	365783	DC 91	Lode	50518056	14S	27E	22
104	365784	DC 92	Lode	50518057	14S	27E	22
105	365785	DC 93	Lode	50518058	14S	27E	22
106	365786	DC 94	Lode	50518059	14S	27E	22
107	365787	DC 95	Lode	50518060	14S	27E	22
108	365788	DC 96	Lode	50518061	14S	27E	22
109	365789	DC 97	Lode	50518062	14S	27E	22
110	365790	DC 98	Lode	50518063	14S	27E	22

Maintenance Fee Payment
 Supplemental Attachment 3



Pan American Fertilizer Corp. (formerly Golden Fame Resources Corp.)

Line #	AMC #	Name	Claim Type	Cochise Co. Info	TWP	RNG	SEC
111	365791	DC 99	Lode	50518064	14S	27E	22
112	<u>365792</u>	DC 100	Lode	50518065	14S	27E	16
113	41270	Arizona No. 1	Lode	1309/174	14S	27E	22
114	41271	Arizona No. 2	Lode	1309/176	14S	27E	22
115	41272	Arizona No. 3	Lode	1309/178	14S	27E	22
116	41266	Klondike No. 1	Lode	1309/166	14S	27E	22
117	41267	Klondike No. 2	Lode	1309/168	14S	27E	22
118	41268	Klondike No. 3	Lode	1309/170	14S	27E	22
119	<u>41269</u>	Klondike No. 4	Lode	1309/172	14S	27E	22
120	276501	Klondike No. 5	Lode	871127494	14S	27E	22/27
121	276497	One More Chance No. 1	Lode	871127490	14S	27E	26
122	276498	One More Chance No. 2	Lode	871127491	14S	27E	26
123	276499	One More Chance No. 3	Lode	871127492	14S	27E	26
124	276500	One More Chance No. 4	Lode	871127493	14S	27E	20/22/23/27

RECEIVED
 BLM AZ STANFORD
 2013 AUG 23 A 9:27
 PHOENIX, ARIZONA

United States Department of the Interior
Bureau of Land Management
 LANDS/RECREATION & PLANNING
 ONE N CENTRAL AVE
 PHOENIX, AZ 85004 -2203
 Phone: 602-417-9200

Receipt

No: 2864226

Transaction #: 2950124	
Date of Transaction: 08/26/2013	
CUSTOMER:	
PAN AMERICAN FERTILIZER CORP C/O BARON GLOBAL 1980-1075 GEORGIA ST W VANCOUVER BC VANCOUVER,BC V6E 3C9 CA	

LINE #	QTY	DESCRIPTION	REMARKS	UNIT PRICE	TOTAL
1	1.00	LOCATABLE MINERALS / MINING CLAIMS-NOT NEW-UNADJUD,ONE AUTH NO. ONLY / MINING CLAIM MONEY RECEIVED CASES: AMC260035/\$17360.00	MAINT FEE PYMNT (124) 2014	- n/a -	17360.00
TOTAL:					\$17,360.00

PAYMENT INFORMATION			
1	AMOUNT:	17360.00	POSTMARKED: 08/19/2013
	TYPE:	FOREIGN CHECK	RECEIVED: 08/23/2013
	CHECK NO:	217777	
	NAME:	VANCOUVER BULLION CURRENCY EXCHANGE 800 WEST PENDER ST #120 VANCOUVER BC V6E 2V6 CA	

REMARKS

This receipt was generated by the automated BLM Collections and Billing System and is a paper representation of a portion of the official electronic record contained therein.

AMC 357467
260035
279081
282647
41266 TSX-V: GE
286818
365714
276497

August 22, 2012

Department of the Interior
Arizona State Office
One North Central Avenue
Suite 800
Phoenix, AZ 89504

Via Federal Express

Re: 2012 Maintenance Fee Payment
Total Claims: 124

RECEIVED
BLM AZ STATE OFFICE
2012 AUG 23 A 9:24
PHOENIX, ARIZONA

To whom it may concern,

Enclosed for filing with the Arizona State BLM Office is the 2012 Maintenance Fee Payment for unpatented lode and placer mining claims located in Cochise County, Arizona.


I have enclosed cheque number 1078 in the amount of \$17,360.00 (124 claims x \$140.00 per claim) drawn on the account of Golden Fame Resources Corp. to cover the filing fees.

Please return the receipt and recorded documents to the following address:

Golden Fame Resources Corp.
1980 – 1075 W. Georgia St.
Vancouver, BC, Canada
V6E 3C9

Please contact Hazel Mullin at 604-688-9588 or hazel.mullin@barongroupintl.com should you require more information.

Sincerely,



Savio Chiu

Golden Fame Resources Corp.

Enc.

Federal Express Tracking Number: 8759-9629-6194

Maintenance Fee Payment

Golden Fame Resources Corp.
 1980 - 1075 W. Georgia St.
 Vancouver, BC V6E 3C9
 Contact: Hazel Mullin
hazel.mullin@barongroupintl.com

BLM Date Stamp
 RECEIVED
 BLM AZ STATE OFFICE
 2012 AUG 23
 PHOENIX, ARIZONA


Line #	AMC #	Name	Claim Type	Cochise Co. Info	TWP	RNG	q	SEC
1	260035	MOUNTAIN DEW NO. 1	Lode	860920652	14S	27E	24	20
2	260036	MOUNTAIN DEW NO. 2	Lode	860920653	14S	27E		20
3	260037	MOUNTAIN DEW NO. 3	Lode	860920654	14S	27E		20
4	260038	TRAM NO. 1	Lode	860920655	14S	27E		20/21
5	260039	TRAM NO. 2	Lode	860920656	14S	27E		20/21
6	260040	TRAM NO. 3	Lode	860920657	14S	27E		20/21
7	260041	CASEY NO. 1	Lode	860920658	14S	27E		21
8	260042	CASEY NO. 2	Lode	860920659	14S	27E		21
9	260043	CASEY NO. 3	Lode	860920660	14S	27E		21
10	260044	BEARCAT	Lode	860920661	14S	27E		22/27
11	260045	SUSPENSION NO. 4	Lode	860920662	14S	27E		21
12	279081	CHRYSLER	Lode	880100151	14S	27E		27
13	282649	MERRILY NO. 3	Lode	880306340	14S	27E		21
14	282650	MERRILY NO. 4	Lode	880306341	14S	27E		21
15	282651	MERRILY NO. 5	Lode	880306342	14S	27E		21
16	282652	MERRILY NO. 6	Lode	880306343	14S	27E		21
17	282653	MERRILY NO. 7	Lode	880306344	14S	27E		21
18	282654	MERRILY NO. 8	Lode	880306345	14S	27E		21
19	286818	MERRILY NO. 9	Lode	880613582	14S	27E		21
20	286819	MERRILY NO. 10	Lode	880613583	14S	27E		21
21	286820	MERRILY NO. 11	Lode	880613584	14S	27E		21/22
22	286821	MERRILY NO. 12	Lode	880613585	14S	27E		21/22
23	286822	MERRILY NO. 13	Lode	880613586	14S	27E		27
24	286823	MERRILY NO. 14	Lode	880613587	14S	27E		27
25	286824	MERRILY NO. 15	Lode	880613588	14S	27E		27
26	357467	NWR NO. 1	Placer	21137229	14S	27E		27
27	357468	NWR NO. 2	Placer	21137230	14S	27E		20
28	357469	NWR NO. 3	Placer	21137231	14S	27E		27
29	357470	NWR NO. 4	Placer	21137232	14S	27E		27
30	357471	NWR NO. 5	Placer	21137233	14S	27E		27
31	357472	NWR NO. 6	Placer	21137234	14S	27E		27
32	357473	MOUNTAIN DEW NO. 5	Lode	21137227	14S	27E		20
33	357474	MOUNTAIN DEW NO. 4	Lode	21137228	14S	27E		20

No. Of Claims:	124	x \$140	\$17360.00
Cheque No:	1078	Init.	CAH
Receipt No:	2639202		
For BLM Use Only			

Maintenance Fee Payment

Supplemental Attachment 1


Golden Fame Resources Corp.



Line #	AMC #	Name	Claim Type	Cochise Co. Info	TWP	RNG	SEC
34	365714	DC 1	Lode	50517987	14S	27E	8/17
35	365715	DC 2	Lode	50517988	14S	27E	17
36	365716	DC 3	Lode	50517989	14S	27E	17
37	365717	DC 4	Lode	50517990	14S	27E	17
38	365718	DC 5	Lode	50517991	14S	27E	17
39	365719	DC 6	Lode	50517992	14S	27E	17
40	365720	DC 7	Lode	50517993	14S	27E	17
41	365721	DC 8	Lode	50517994	14S	27E	17
42	365722	DC 9	Lode	50517995	14S	27E	17
43	365723	DC 10	Lode	50517996	14S	27E	8/9/16/17
44	365724	DC 11	Lode	50517997	14S	27E	16/17
45	365725	DC 12	Lode	50517998	14S	27E	16/17
46	365726	DC 13	Lode	50517999	14S	27E	16/17
47	365727	DC 14	Lode	50518000	14S	27E	16/17
48	365728	DC 15	Lode	50518001	14S	27E	16/17
49	365729	DC 16	Lode	50518002	14S	27E	9/16
50	365730	DC 17	Lode	50518003	14S	27E	16
51	365731	DC 18	Lode	50518004	14S	27E	9/16
52	365732	DC 19	Lode	50518005	14S	27E	16
53	365733	DC 20	Lode	50518006	14S	27E	16
54	365734	DC 21	Lode	50518007	14S	27E	16
55	365735	DC 22	Lode	50518008	14S	27E	16
56	365736	DC 23	Lode	50518009	14S	27E	9/16
57	365737	DC 24	Lode	50518010	14S	27E	16
58	365738	DC 25	Lode	50518011	14S	27E	16
59	365739	DC 26	Lode	50518012	14S	27E	16
60	365740	DC 27	Lode	50518013	14S	27E	16
61	365741	DC 28	Lode	50518014	14S	27E	16
62	365742	DC 30	Lode	50518015	14S	27E	16
63	365743	DC 31	Lode	50518016	14S	27E	16
64	365744	DC 32	Lode	50518017	14S	27E	15/16
65	365745	DC 33	Lode	50518018	14S	27E	15/16
66	365746	DC 34	Lode	50518019	14S	27E	15/16
67	365747	DC 35	Lode	50518020	14S	27E	15/16
68	365748	DC 36	Lode	50518021	14S	27E	15/16
69	365749	DC 37	Lode	50518022	14S	27E	15/16
70	365750	DC 39	Lode	50518023	14S	27E	15/16/21/22
71	365751	DC 40	Lode	50518024	14S	27E	15

Maintenance Fee Payment
 Supplemental Attachment 2


Golden Fame Resources Corp.



Line #	AMC #	Name	Claim Type	Cochise Co. Info	TWP	RNG	SECTION
72	365752	DC 41	Lode	50518025	14S	27E	15
73	365753	DC 42	Lode	50518026	14S	27E	15
74	365754	DC 43	Lode	50518027	14S	27E	15
75	365755	DC 44	Lode	50518028	14S	27E	15
76	365756	DC 45	Lode	50518029	14S	27E	15
77	365757	DC 46	Lode	50518030	14S	27E	15
78	365758	DC 47	Lode	50518031	14S	27E	15/21
79	365759	DC 66	Lode	50518032	14S	27E	17/20
80	365760	DC 67	Lode	50518033	14S	27E	20
81	365761	DC 68	Lode	50518034	14S	27E	20
82	365762	DC 69	Lode	50518035	14S	27E	20
83	365763	DC 70	Lode	50518036	14S	27E	16/17/20/21
84	365764	DC 71	Lode	50518037	14S	27E	20/21
85	365765	DC 72	Lode	50518038	14S	27E	20/21
86	365766	DC 73	Lode	50518039	14S	27E	20/21
87	365767	DC 74	Lode	50518040	14S	27E	16/21
88	365768	DC 75	Lode	50518041	14S	27E	21
89	365769	DC 76	Lode	50518042	14S	27E	21
90	365770	DC 77	Lode	50518043	14S	27E	21
91	365771	DC 78	Lode	50518044	14S	27E	16/21
92	365772	DC 79	Lode	50518045	14S	27E	21
93	365773	DC 81	Lode	50518046	14S	27E	21/22
94	365774	DC 82	Lode	50518047	14S	27E	21/22
95	365775	DC 83	Lode	50518048	14S	27E	21/22
96	365776	DC 84	Lode	50518049	14S	27E	21/22
97	365777	DC 85	Lode	50518050	14S	27E	21/22
98	365778	DC 86	Lode	50518051	14S	27E	22
99	365779	DC 87	Lode	50518052	14S	27E	22
100	365780	DC 88	Lode	50518053	14S	27E	22
101	365781	DC 89	Lode	50518054	14S	27E	22
102	365782	DC 90	Lode	50518055	14S	27E	22
103	365783	DC 91	Lode	50518056	14S	27E	22
104	365784	DC 92	Lode	50518057	14S	27E	22
105	365785	DC 93	Lode	50518058	14S	27E	22
106	365786	DC 94	Lode	50518059	14S	27E	22
107	365787	DC 95	Lode	50518060	14S	27E	22
108	365788	DC 96	Lode	50518061	14S	27E	22
109	365789	DC 97	Lode	50518062	14S	27E	22
110	365790	DC 98	Lode	50518063	14S	27E	22

Maintenance Fee Payment
Supplemental Attachment 3

Golden Fame Resources Corp.



Line #	AMC #	Name	Claim Type	Cochise Co. Info	TWP	RNG	SEC
111	365791	DC 99	Lode	50518064	14S	27E	22
112	365792	DC 100	Lode	50518065	14S	27E	16/17
113	41270	Arizona No. 1	Lode	1309/174	14S	27E	22
114	41271	Arizona No. 2	Lode	1309/176	14S	27E	22
115	41272	Arizona No. 3	Lode	1309/178	14S	27E	22
116	41266	Klondike No. 1	Lode	1309/166	14S	27E	22/27
117	41267	Klondike No. 2	Lode	1309/168	14S	27E	22
118	41268	Klondike No. 3	Lode	1309/170	14S	27E	22
119	41269	Klondike No. 4	Lode	1309/172	14S	27E	22
120	276501	Klondike No. 5	Lode	871127494	14S	27E	22/27
121	276497	One More Chance No. 1	Lode	871127490	14S	27E	26
122	276498	One More Chance No. 2	Lode	871127491	14S	27E	26
123	276499	One More Chance No. 3	Lode	871127492	14S	27E	26
124	276500	One More Chance No. 4	Lode	871127493	14S	27E	20/22/23/27

United States Department of the Interior
Bureau of Land Management
 LANDS/RECREATION & PLANNING
 ONE N CENTRAL AVE
 PHOENIX, AZ 85004 -2203
 Phone: 602-417-9200

Receipt

No: 2639202

Transaction #: 2719814
Date of Transaction: 08/24/2012
CUSTOMER:
GOLDEN FAME RESOURCES CORP 1980-1075 GEORGIA ST W VANCOUVER,BC V6E 3C9 CA

LINE #	QTY	DESCRIPTION	REMARKS	UNIT PRICE	TOTAL
1	1.00	LOCATABLE MINERALS / MINING CLAIMS-NOT NEW-UNADJUD,ONE AUTH NO. ONLY / MINING CLAIM MONEY RECEIVED CASES: AMC260035/\$17360.00	MAINT FEE PYMNT (124) 2013	- n/a -	17360.00
TOTAL:					\$17,360.00

PAYMENT INFORMATION					
1	AMOUNT:	17360.00	POSTMARKED:	08/22/2012	
	TYPE:	CHECK	RECEIVED:	08/24/2012	
	CHECK NO:	1078			
	NAME:	GOLDEN FAME USA INC 1980-1075 GEORGIA ST W VANCOUVER BC V6E 3C9 CA			


REMARKS

This receipt was generated by the automated BLM Collections and Billing System and is a paper representation of a portion of the official electronic record contained therein.

Maintenance Fee Payment

Golden Fame Resources Corp.
 1980 - 1075 W. Georgia St.
 Vancouver, BC V6E 3C9
 Contact: Hazel Mullin
 hazel.mullin@barongroupintl.com

Amc 260035
 Amc 279081
 Amc 282647
 Amc 286818
 Amc 357467
 Amc 365714
 Amc 41266
 Amc 276497



Line #	AMC #	Name	Claim Type	Cochise Co. Info	TWP	RNG	SEC
1	260035	MOUNTAIN DEW NO. 1	Lode	860920652	14S	27E	20
2	260036	MOUNTAIN DEW NO. 2	Lode	860920653	14S	27E	20
3	260037	MOUNTAIN DEW NO. 3	Lode	860920654	14S	27E	20
4	260038	TRAM NO. 1	Lode	860920655	14S	27E	20/21
5	260039	TRAM NO. 2	Lode	860920656	14S	27E	20/21
6	260040	TRAM NO. 3	Lode	860920657	14S	27E	20/21
7	260041	CASEY NO. 1	Lode	860920658	14S	27E	21
8	260042	CASEY NO. 2	Lode	860920659	14S	27E	21
9	260043	CASEY NO. 3	Lode	860920660	14S	27E	21
10	260044	BEARCAT	Lode	860920661	14S	27E	22/27
✓ 11	260045	SUSPENSION NO. 4	Lode	860920662	14S	27E	21
✓ 12	279081	CHRYSLER	Lode	880100151	14S	27E	27
13	282649	MERRILY NO. 3	Lode	880306340	14S	27E	21
14	282650	MERRILY NO. 4	Lode	880306341	14S	27E	21
15	282651	MERRILY NO. 5	Lode	880306342	14S	27E	21
16	282652	MERRILY NO. 6	Lode	880306343	14S	27E	21
17	282653	MERRILY NO. 7	Lode	880306344	14S	27E	21
✓ 18	282654	MERRILY NO. 8	Lode	880306345	14S	27E	21
19	286818	MERRILY NO. 9	Lode	880613582	14S	27E	21
20	286819	MERRILY NO. 10	Lode	880613583	14S	27E	21
21	286820	MERRILY NO. 11	Lode	880613584	14S	27E	21/22
22	286821	MERRILY NO. 12	Lode	880613585	14S	27E	21/22
23	286822	MERRILY NO. 13	Lode	880613586	14S	27E	27
24	286823	MERRILY NO. 14	Lode	880613587	14S	27E	27
✓ 25	286824	MERRILY NO. 15	Lode	880613588	14S	27E	27
26	357467	NWR NO. 1	Placer	21137229	14S	27E	27
27	357468	NWR NO. 2	Placer	21137230	14S	27E	20
28	357469	NWR NO. 3	Placer	21137231	14S	27E	27
29	357470	NWR NO. 4	Placer	21137232	14S	27E	27
30	357471	NWR NO. 5	Placer	21137233	14S	27E	27
31	357472	NWR NO. 6	Placer	21137234	14S	27E	27
✓ 32	357473	MOUNTAIN DEW NO. 5	Lode	21137227	14S	27E	20
✓ 33	357474	MOUNTAIN DEW NO. 4	Lode	21137228	14S	27E	20

No. Of Claims:	124	x \$140	23360.00
Cheque No:		Init.	SM
Receipt No:	249479		
For BLM Use Only			


SEP 9 2011

Cm

Maintenance Fee Payment

Supplemental Attachment 1


Golden Fame Resources Corp.



Line #	AMC #	Name	Claim Type	Cochise Co. Info	TWP	RNG	DC
34	365714	DC 1	Lode	50517987	14S	27E	8/7/17
35	365715	DC 2	Lode	50517988	14S	27E	17
36	365716	DC 3	Lode	50517989	14S	27E	17
37	365717	DC 4	Lode	50517990	14S	27E	17
38	365718	DC 5	Lode	50517991	14S	27E	17
39	365719	DC 6	Lode	50517992	14S	27E	17
40	365720	DC 7	Lode	50517993	14S	27E	17
41	365721	DC 8	Lode	50517994	14S	27E	17
42	365722	DC 9	Lode	50517995	14S	27E	17
43	365723	DC 10	Lode	50517996	14S	27E	8/9/16/17
44	365724	DC 11	Lode	50517997	14S	27E	16/17
45	365725	DC 12	Lode	50517998	14S	27E	16/17
46	365726	DC 13	Lode	50517999	14S	27E	16/17
47	365727	DC 14	Lode	50518000	14S	27E	16/17
48	365728	DC 15	Lode	50518001	14S	27E	16/17
49	365729	DC 16	Lode	50518002	14S	27E	9/16
50	365730	DC 17	Lode	50518003	14S	27E	16
51	365731	DC 18	Lode	50518004	14S	27E	9/16
52	365732	DC 19	Lode	50518005	14S	27E	16
53	365733	DC 20	Lode	50518006	14S	27E	16
54	365734	DC 21	Lode	50518007	14S	27E	16
55	365735	DC 22	Lode	50518008	14S	27E	16
56	365736	DC 23	Lode	50518009	14S	27E	9/16
57	365737	DC 24	Lode	50518010	14S	27E	16
58	365738	DC 25	Lode	50518011	14S	27E	16
59	365739	DC 26	Lode	50518012	14S	27E	16
60	365740	DC 27	Lode	50518013	14S	27E	16
61	365741	DC 28	Lode	50518014	14S	27E	16
62	365742	DC 30	Lode	50518015	14S	27E	16
63	365743	DC 31	Lode	50518016	14S	27E	16
64	365744	DC 32	Lode	50518017	14S	27E	15/16
65	365745	DC 33	Lode	50518018	14S	27E	15/16
66	365746	DC 34	Lode	50518019	14S	27E	15/16
67	365747	DC 35	Lode	50518020	14S	27E	15/16
68	365748	DC 36	Lode	50518021	14S	27E	15/16
69	365749	DC 37	Lode	50518022	14S	27E	15/16
70	365750	DC 39	Lode	50518023	14S	27E	15/16/21/22
✓ 71	365751	DC 40	Lode	50518024	14S	27E	15

Maintenance Fee Payment
 Supplemental Attachment 2

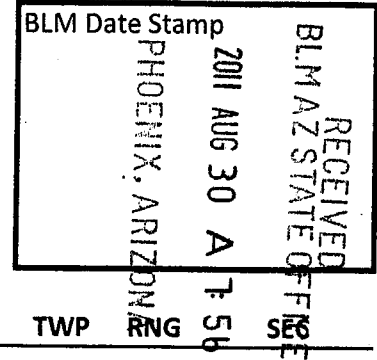
Golden Fame Resources Corp.



Line #	AMC #	Name	Claim Type	Cochise Co. Info	TWP	RNG	SEC
72	365752	DC 41	Lode	50518025	14S	27E	15
73	365753	DC 42	Lode	50518026	14S	27E	15
74	365754	DC 43	Lode	50518027	14S	27E	15
75	365755	DC 44	Lode	50518028	14S	27E	15
76	365756	DC 45	Lode	50518029	14S	27E	15
77	365757	DC 46	Lode	50518030	14S	27E	15
78	365758	DC 47	Lode	50518031	14S	27E	15/21
79	365759	DC 66	Lode	50518032	14S	27E	17/20
80	365760	DC 67	Lode	50518033	14S	27E	20
81	365761	DC 68	Lode	50518034	14S	27E	20
82	365762	DC 69	Lode	50518035	14S	27E	20
83	365763	DC 70	Lode	50518036	14S	27E	16/17/20/21
84	365764	DC 71	Lode	50518037	14S	27E	20/21
85	365765	DC 72	Lode	50518038	14S	27E	20/21
86	365766	DC 73	Lode	50518039	14S	27E	20/21
87	365767	DC 74	Lode	50518040	14S	27E	16/21
88	365768	DC 75	Lode	50518041	14S	27E	21
89	365769	DC 76	Lode	50518042	14S	27E	21
90	365770	DC 77	Lode	50518043	14S	27E	21
91	365771	DC 78	Lode	50518044	14S	27E	16/21
92	365772	DC 79	Lode	50518045	14S	27E	21
93	365773	DC 81	Lode	50518046	14S	27E	21/22
94	365774	DC 82	Lode	50518047	14S	27E	21/22
95	365775	DC 83	Lode	50518048	14S	27E	21/22
96	365776	DC 84	Lode	50518049	14S	27E	21/22
97	365777	DC 85	Lode	50518050	14S	27E	21/22
98	365778	DC 86	Lode	50518051	14S	27E	22
99	365779	DC 87	Lode	50518052	14S	27E	22
100	365780	DC 88	Lode	50518053	14S	27E	22
101	365781	DC 89	Lode	50518054	14S	27E	22
102	365782	DC 90	Lode	50518055	14S	27E	22
103	365783	DC 91	Lode	50518056	14S	27E	22
104	365784	DC 92	Lode	50518057	14S	27E	22
105	365785	DC 93	Lode	50518058	14S	27E	22
106	365786	DC 94	Lode	50518059	14S	27E	22
107	365787	DC 95	Lode	50518060	14S	27E	22
108	365788	DC 96	Lode	50518061	14S	27E	22
109	365789	DC 97	Lode	50518062	14S	27E	22
✓ 110	365790	DC 98	Lode	50518063	14S	27E	22

Maintenance Fee Payment
Supplemental Attachment 3

Golden Fame Resources Corp.



Line #	AMC #	Name	Claim Type	Cochise Co. Info	TWP	RNG	SECT
111	365791	DC 99	Lode	50518064	14S	27E	22
✓112	365792	DC 100	Lode	50518065	14S	27E	16/17
113	41270	Arizona No. 1	Lode	1309/174	14S	27E	22
114	41271	Arizona No. 2	Lode	1309/176	14S	27E	22
✓115	41272	Arizona No. 3	Lode	1309/178	14S	27E	22
116	41266	Klondike No. 1	Lode	1309/166	14S	27E	22/27
117	41267	Klondike No. 2	Lode	1309/168	14S	27E	22
118	41268	Klondike No. 3	Lode	1309/170	14S	27E	22
✓119	41269	Klondike No. 4	Lode	1309/172	14S	27E	22
✓120	276501	Klondike No. 5	Lode	871127494	14S	27E	22/27
121	276497	One More Chance No. 1	Lode	871127490	14S	27E	26
122	276498	One More Chance No. 2	Lode	871127491	14S	27E	26
123	276499	One More Chance No. 3	Lode	871127492	14S	27E	26
✓124	276500	One More Chance No. 4	Lode	871127493	14S	27E	20/22/23/27

Golden Fame Resources Corp.

TSXV: GFA

1980 – 1075 West Georgia Street
Vancouver, BC
Canada V6E 3C9

Tel: 604.688.9588
Fax: 778.329.9361

August 29, 2011

Department of the Interior
Arizona State Office
One North Central Avenue
Suite 800
Phoenix, AZ 89504

Via Federal Express

Re: 2011 Maintenance Fee Payment
Total Claims: 124

RECEIVED
BLM AZ STATE OFFICE
2011 AUG 30 A 7:56
PHOENIX, ARIZONA

To whom it may concern:

Enclosed for filing with the Arizona State BLM Office is the 2011 Maintenance Fee Payment for unpatented lode and placer mining claims located in Cochise County, Arizona.

I have enclosed cheque number 604024695 in the amount of \$17,360.00 (124 claims x \$140.00 per claim) drawn on the account of Golden Fame Resources Corp. to cover the filing fees.

Please return the recorded documents to the following address:

Golden Fame Resources Corp.
1980 – 1075 W. Georgia St.
Vancouver, BC, Canada
V6E 3C9

I can be contacted at 604-377-2496 or hazel.mullin@barongroupintl.com should you require more information. Thank you for your attention to this matter.

Sincerely,



Hazel Mullin
Golden Fame Resources Corp.

Federal Express Tracking Number: 871830353550

United States Department of the Interior
 Bureau of Land Management
 LANDS/RECREATION & PLANNING
 ONE N CENTRAL AVE
 PHOENIX, AZ 85004 -2203
 Phone: 602-417-9200

Receipt

No:

2419479

Transaction #: 2494901	
Date of Transaction: 08/30/2011	
CUSTOMER:	
GOLDEN FAME RESOURCES CORP 1980-1075 GEORGIA ST W VANCOUVER, BC V6E 3C9 CA	

LINE #	QTY	DESCRIPTION	REMARKS	UNIT PRICE	TOTAL
1	1.00	LOCATABLE MINERALS / MINING CLAIMS-NOT NEW-UNADJUD, ONE AUTH NO. ONLY / MINING CLAIM MONEY RECEIVED CASES: AMC260035/\$17360.00	MAINT-124	- n/a -	17360.00
TOTAL:					\$17,360.00

PAYMENT INFORMATION					
1	AMOUNT:	17360.00	POSTMARKED:	08/29/2011	
	TYPE:	CHECK	RECEIVED:	08/30/2011	
	CHECK NO:	604024695			
	NAME:	GOLDEN FAME RESOURCES 1980-1075 GEORGIA ST W VANCOUVER BC V6E 3C9 CA			

REMARKS

This receipt was generated by the automated BLM Collections and Billing System and is a paper representation of a portion of the official electronic record contained therein.

Ne pas

FedEx

EXPRESS

FedEx
INTL FIRST
OVERNIGHT

Delivery Address
1 NO CENTRAL AVE S 800



ments


de dia

X1ZSYA

FedEx
PKT 8718 3035 3550
0412

INTL FIRST

85004
AZ-US
PHX



For shipping terms and conditions and our limits of liability, refer to the applicable FedEx Express shipping document, the current FedEx Service Guide or conditions of carriage.

Emp # 691423 29AHS11 VIRA 58RTZ/429/FSR

FedEx International Air Waybill
Express

1 From
Date 08/29/11 Sender's FedEx Account Number 4321-7894-3
Sender's Name Hazel Mullin Phone 604-688-9588

Company Golden Farme Resources Corp.
Address 1980 - 1075 W. Georgia St
Address Dept./Floor

City Vancouver Province BC CANADA Postal Code V6E 3C9

2 Your Internal Reference
3 To Recipient's Name Department of the Interior Phone

Company Arizona State office
Address One North Central Ave. Suite 800
Address Dept./Floor

City Phoenix State Province AZ
Country USA ZIP Postal Code 89504

Recipient's Tax ID Number Required for Customs Purposes
e.g., GST/RCM/TIN/VAT/ABN, or as locally required.

4 Shipment Information

Total Packages Shipped's Load and Country/SLAC	Total Weight > 1	<input checked="" type="checkbox"/> lb. <input type="checkbox"/> kg	<input type="checkbox"/> in. <input type="checkbox"/> cm
Commodity Description DETAIL REQUIRED	Harmonized Code	Country of Manufacture	Value for Customs REQUIRED
Canada Export Declaration / B13A: <input type="checkbox"/> Manual B13A attached. <input type="checkbox"/> B13A filed electronically.		Total Declared Value for Carriage	Total Declared Value for Customs
Auth. ID / Form ID#		<input type="checkbox"/> B13A Summary Reporting	

Business Services, solutions and shipping

339 pour en
lutions de
es
de façon
les de
ing.
ent.
FedEx.
ees.

RECEIVED
GLM AZ STATE OFFICE
2011 AUG 30 A 15Z
PHOENIX, ARIZONA

Insert air waybill here
Insérer la lettre de transport aérien ici

871830353550

871830353550


871830353550

871830353550

AMC 260035
 AMC 279081
 AMC 282647
 AMC 286818
 AMC 276497
 AMC 357467
 AMC 41266
 AMC 365714

Maintenance Fee Payment

Golden Fame USA Inc.
 1700-57 East Lakeside Drive
 Gilbert, AZ 85234
 Contact: Mary Pawlowski
 480-251-6268



RECEIVED
 PLM AZ STATE OFFICE

Line#	AMC#	Name	Claim Type	Cochise Co. Info	TWP	RNG	SEC
1	260035	MOUNTAIN DEW NO. 1	Lode	860920652	14S	27E	20
2	260036	MOUNTAIN DEW NO. 2	Lode	860920653	14S	27E	20
3	260037	MOUNTAIN DEW NO. 3	Lode	860920654	14S	27E	20
4	260038	TRAM NO. 1	Lode	860920655	14S	27E	20/21
5	260039	TRAM NO. 2	Lode	860920656	14S	27E	20/21
6	260040	TRAM NO. 3	Lode	860920657	14S	27E	20/21
7	260041	CASEY NO. 1	Lode	860920658	14S	27E	21
8	260042	CASEY NO. 2	Lode	860920659	14S	27E	21
9	260043	CASEY NO. 3	Lode	860920660	14S	27E	21
10	260044	BEARCAT	Lode	860920661	14S	27E	22/27
11	260045	SUSPENSION NO. 4	Lode	860920662	14S	27E	21
12	279081	CHRYSLER	Lode	880100151	14S	27E	27
13	282649	MERRILY NO. 3	Lode	880306340	14S	27E	21
14	282650	MERRILY NO. 4	Lode	880306341	14S	27E	21
15	282651	MERRILY NO. 5	Lode	880306342	14S	27E	21
16	282652	MERRILY NO. 6	Lode	880306343	14S	27E	21
17	282653	MERRILY NO. 7	Lode	880306344	14S	27E	21
18	282654	MERRILY NO. 8	Lode	880306345	14S	27E	21
19	286818	MERRILY NO. 9	Lode	880613582	14S	27E	21
20	286819	MERRILY NO. 10	Lode	880613583	14S	27E	21
21	286820	MERRILY NO. 11	Lode	880613584	14S	27E	21/22
22	286821	MERRILY NO. 12	Lode	880613585	14S	27E	21/22
23	286822	MERRILY NO. 13	Lode	880613586	14S	27E	27
24	286823	MERRILY NO. 14	Lode	880613587	14S	27E	27
25	286824	MERRILY NO. 15	Lode	880613588	14S	27E	27
26	357467	NWR #1	Placer	21137229	14S	27E	27
27	357468	NWR #2	Placer	21137230	14S	27E	20
28	357469	NWR #3	Placer	21137231	14S	27E	27
29	357470	NWR #4	Placer	21137232	14S	27E	27
30	357471	NWR #5	Placer	21137233	14S	27E	27
31	357472	NWR #6	Placer	21137234	14S	27E	27

No. of Claims:	124	x \$140 =	17360.
Check No:	1124	Init.	MP
Receipt No:	2305922		
For BLM Use Only			

31/50

ENTERED INTO COMPUTER

9/20/10 AT

**Maintenance Fee Payment
Supplemental Attachment 1**

Golden Fame (USA) Inc.

BLM Date Stamp

2010 AUG 31 P 1:07
PHOENIX, ARIZONA

RECEIVED
BLM AZ STATE OFFICE

Line#	AMC#	Name	Claim Type	Cochise Co. Info	TWP	RNG	SEC
32	357473	MOUNTAIN DEW NO. 5	Lode	21137227	14S	27E	20
33	357474	MOUNTAIN DEW NO. 4	Lode	21137228	14S	27E	20
34	365714	DC 1	Lode	50517987	14S	27E	8/17
35	365715	DC 2	Lode	50517988	14S	27E	17
36	365716	DC 3	Lode	50517989	14S	27E	17
37	365717	DC 4	Lode	50517990	14S	27E	17
38	365718	DC 5	Lode	50517991	14S	27E	17
39	365719	DC 6	Lode	50517992	14S	27E	17
40	365720	DC 7	Lode	50517993	14S	27E	17
41	365721	DC 8	Lode	50517994	14S	27E	17
42	365722	DC 9	Lode	50517995	14S	27E	17
43	365723	DC 10	Lode	050517996	14S	27E	8/9/16/17
44	365724	DC 11	Lode	050517997	14S	27E	16/17
45	365725	DC 12	Lode	050517998	14S	27E	16/17
46	365726	DC 13	Lode	50517999	14S	27E	16/17
47	365727	DC 14	Lode	050518000	14S	27E	16/17
48	365728	DC 15	Lode	050518001	14S	27E	16/17
49	365729	DC 16	Lode	050518002	14S	27E	9/16
50	365730	DC 17	Lode	050518003	14S	27E	16
51	365731	DC 18	Lode	050518004	14S	27E	9/16
52	365732	DC 19	Lode	050518005	14S	27E	16
53	365733	DC 20	Lode	050518006	14S	27E	16
54	365734	DC 21	Lode	050518007	14S	27E	16
55	365735	DC 22	Lode	050518008	14S	27E	16
56	365736	DC 23	Lode	050518009	14S	27E	9/16
57	365737	DC 24	Lode	050518010	14S	27E	16
58	365738	DC 25	Lode	050518011	14S	27E	16
59	365739	DC 26	Lode	050518012	14S	27E	16
60	365740	DC 27	Lode	050518013	14S	27E	16
61	365741	DC 28	Lode	050518014	14S	27E	16
62	365742	DC 30	Lode	050518015	14S	27E	16
63	365743	DC 31	Lode	050518016	14S	27E	16
64	365744	DC 32	Lode	050518017	14S	27E	15/16
65	365745	DC 33	Lode	050518018	14S	27E	15/16
66	365746	DC 34	Lode	050518019	14S	27E	15/16
67	365747	DC 35	Lode	050518020	14S	27E	15/16
68	365748	DC 36	Lode	050518021	14S	27E	15/16
69	365749	DC 37	Lode	050518022	14S	27E	15/16

38/52

**Maintenance Fee Payment
Supplemental Attachment 2**

Golden Fame (USA) Inc.

BLM Date Stamp

2010 AUG 31 P 1:07
PHOENIX, ARIZONA

RECEIVED
BLM AZ STATE OFFICE

Line#	AMC#	Name	Claim Type	Cochise Co. Info	TWP	RNG	SEC
70	365750	DC 39	Lode	050518023	14S	27E	15/16/21/22
71	365751	DC 40	Lode	050518024	14S	27E	15
72	365752	DC 41	Lode	050518025	14S	27E	15
73	365753	DC 42	Lode	050518026	14S	27E	15
74	365754	DC 43	Lode	050518027	14S	27E	15
75	365755	DC 44	Lode	050518028	14S	27E	15
76	365756	DC 45	Lode	050518029	14S	27E	15
77	365757	DC 46	Lode	050518030	14S	27E	15
78	365758	DC 47	Lode	050518031	14S	27E	15/21
79	365759	DC 66	Lode	050518032	14S	27E	17/20
80	365760	DC 67	Lode	050518033	14S	27E	20
81	365761	DC 68	Lode	050518034	14S	27E	20
82	365762	DC 69	Lode	050518035	14S	27E	20
83	365763	DC 70	Lode	050518036	14S	27E	16/17/20/21
84	365764	DC 71	Lode	050518037	14S	27E	20/21
85	365765	DC 72	Lode	050518038	14S	27E	20/21
86	365766	DC 73	Lode	050518039	14S	27E	20/21
87	365767	DC 74	Lode	050518040	14S	27E	16/21
88	365768	DC 75	Lode	050518041	14S	27E	21
89	365769	DC 76	Lode	050518042	14S	27E	21
90	365770	DC 77	Lode	050518043	14S	27E	21
91	365771	DC 78	Lode	050518044	14S	27E	16/21
92	365772	DC 79	Lode	050518045	14S	27E	21
93	365773	DC 81	Lode	050518046	14S	27E	21/22
94	365774	DC 82	Lode	050518047	14S	27E	21/22
95	365775	DC 83	Lode	050518048	14S	27E	21/22
96	365776	DC 84	Lode	050518049	14S	27E	21/22
97	365777	DC 85	Lode	050518050	14S	27E	21/22
98	365778	DC 86	Lode	050518051	14S	27E	22
99	365779	DC 87	Lode	050518052	14S	27E	22
100	365780	DC 88	Lode	050518053	14S	27E	22
101	365781	DC 89	Lode	050518054	14S	27E	22
102	365782	DC 90	Lode	050518055	14S	27E	22
103	365783	DC 91	Lode	050518056	14S	27E	22
104	365784	DC 92	Lode	050518057	14S	27E	22
105	365785	DC 93	Lode	050518058	14S	27E	22
106	365786	DC 94	Lode	050518059	14S	27E	22
107	365787	DC 95	Lode	050518060	14S	27E	22
108	365788	DC 96	Lode	050518061	14S	27E	22

301/DC

**Maintenance Fee Payment
Supplemental Attachment 3**

Golden Fame (USA) Inc.

BLM Date Stamp

PHOENIX, ARIZONA

2010 AUG 31 P 1:07

RECEIVED
BLM NATIONAL OFFICE

Line#	AMC#	Name	Claim Type	Cochise Co. Info	TWP	RNG	SEC
109	365789	DC 97	Lode	050518062	14S	27E	22
110	365790	DC 98	Lode	050518063	14S	27E	22
111	365791	DC 99	Lode	050518064	14S	27E	22
112	365792	DC 100	Lode	050518065	14S	27E	16/17
113	41270	Arizona No. 1	Lode	1309/174	14S	27E	22
114	41271	Arizona No. 2	Lode	1309/176	14S	27E	22
115	41272	Arizona No. 3	Lode	1309/178	14S	27E	22
116	41266	Klondike No. 1	Lode	1309/166	14S	27E	22/27
117	41267	Klondike No. 2	Lode	1309/168	14S	27E	22
118	41268	Klondike No. 3	Lode	1309/170	14S	27E	22
119	41269	Klondike No. 4	Lode	1309/172	14S	27E	22
120	276501	Klondike No. 5	Lode	871127494	14S	27E	22/27
121	276497	One More Chance No. 1	Lode	871127490	14S	27E	26
122	276498	One More Chance No. 2	Lode	871127491	14S	27E	26
123	276499	One More Chance No. 3	Lode	871127492	14S	27E	26
124	276500	One More Chance No. 4	Lode	871127493	14S	27E	20/22/23/27

16/50

United States Department of the Interior
Bureau of Land Management
 LANDS/RECREATION & PLANNING
 ONE N CENTRAL AVE
 PHOENIX, AZ 85004 -2203
 Phone:

Receipt

No: 2205922

Transaction #: 2275922	
Date of Transaction: 08/31/2010	
CUSTOMER:	
GOLDEN FAME USA INC 1700 57 E LAKESIDE DR GILBERT, AZ 85234-4976 US	

LINE #	QTY	DESCRIPTION	REMARKS	UNIT PRICE	TOTAL
1	1.00	LOCATABLE MINERALS / MINING CLAIMS-NOT NEW-UNADJUD, ONE AUTH NO. ONLY / MINING CLAIM MONEY RECEIVED CASES: AMC260035/\$17360.00	MAINT (124) 2011	- n/a -	17360.00
TOTAL:					\$17,360.00

PAYMENT INFORMATION			
1	AMOUNT:	17360.00	POSTMARKED: N/A
	TYPE:	CHECK	RECEIVED: 08/31/2010
	CHECK NO:	124	
	NAME:	GOLDEN FAME USA INC 1700 57 E LAKESIDE DR GILBERT AZ 85234-4976 US	

REMARKS	

This receipt was generated by the automated BLM Collections and Billing System and is a paper representation of a portion of the official electronic record contained therein.

Fronteer

Development (USA) Inc.

August 10, 2009

Department of the Interior
Arizona State Office
One North Central Avenue
Suite 800
Phoenix, Arizona 89504

Via Federal Express

Re: 2010 Maintenance Fee Payment
Klondike, Arizona and One More Chance Claims
Total Claims: 12

Gentlemen:

Enclosed for filing with the Arizona State BLM Office is the 2010 Maintenance Fee Payment for unpatented lode mining claims located in Cochise County, Arizona


I have enclosed check number 4119 in the amount of \$1,680.00 (12 claims x \$140.00 per claim) drawn on the account of Fronteer Development (USA) Inc. to cover the filing fees.

Please return the recorded documents to the following address:

Fronteer Development (USA) Inc.
230 South Rock
Suite 30
Reno, Nevada 89502-2389

Thank you for your attention to this matter.

Sincerely,


J. Michael Perry
Fronteer Development (USA) Inc.

Federal Express Tracking Number: 48222401000029

AMC 282647
41266
276497
260095
279081
286818
357467
365714
282647

PHOENIX, ARIZONA

2009 AUG 13 A 8:33

RECEIVED
BLM AZ STATE OFFICE



When Recorded, Return to:

**Fronteer Development (USA) Inc.
230 South Rock Blvd.
Suite 30
Reno, Nevada 89502-2389**

The undersigned affirms that
this document does not include
the social security number of any person

**MINING CLAIM MAINTENANCE FEE FILING
AND AFFIDAVIT AND NOTICE OF INTENT TO HOLD MINING CLAIMS
AND SITES**

RECEIVED
BLM AZ STATE OFFICE
2001 AUG 13 A 8:33
PRINCEVILLE, ARIZONA

State of Nevada)
) ss.
County of Washoe)

**DOS CABEZAS PROJECT
Cochise County, Arizona
(Total Claims: 12)**

J, Michael Perry, first being duly sworn, deposes and says:

I am the duly authorized agent of Fronteer Development (USA) Inc., a Delaware corporation, (the "COMPANY"), and am personally acquainted with the matters described herein.

The COMPANY, whose address is Fronteer Development (USA) Inc., 230 South Rock Blvd, Suite 30, Reno, Nevada 89502-2389 owns and/or otherwise controls the unpatented mining claims and/or mill sites described in Exhibit A. The owner of the Claims are William C. Barry whose address is 9241 East Speedway, Tucson, Arizona 85710 and Laura Lee Barry whose address is 2851 West Goldfield, Tucson, Arizona 85745.


It is the intention of the COMPANY, and the owner of the claims, to maintain, develop and hold the Claims as is provided by law.

Pursuant to 30 U.S.C. Section 28f to 28k and 43 C.F.R. Part 3830 (and, to the extent applicable to any of the Claim(s), the Act of August 11, 1955, 69 Stat. 681 and 43 C.F.R. Part 3730 and the Act of April 8, 1948, 62 Stat. 162 and C.F.R. Subpart 3821), in lieu of the suspended assessment work and filing requirements of 30 U.S.C. Section 28-28e and 43 U.S.C. Section 1744(a) and (c):

1. The maintenance fee was paid and the federal fee requirements were met for each of the Claim(s) for the assessment year ending September 1, 2009.
2. With this filing of the Bureau of Land Management, the COMPANY submits the maintenance fee for the assessment year ending September 1, 2010 in the amount of one hundred and twenty-five dollars (\$140.00) for each of the Claim(s).


All such maintenance fees are paid on behalf of the COMPANY and the owner(s) of the Claim(s).

This affidavit is made as of the date set forth below, pursuant to N.R.S. Section 517.230 and any applicable federal laws.




J. Michael Perry
Fronteer Development (USA) Inc.

Subscribed and sworn to before me on this 4th day of August 2009, by J. Michael Perry.



Notary Public



RECEIVED
BLM/ARIZONA OFFICE
2009 AUG 13 A 8:34
FREDERICK, ARIZONA

BARRY CLAIM EXHIBIT
 TOWNSHIP 14 SOUTH, RANGE 27 EAST, SECTIONS 20-23, 26, 27
 COCHISE COUNTY ARIZONA
 TOTAL CLAIMS: 12

<u>CLAIM NAME</u>	<u>LOCATION DATE</u>	<u>FILING COUNTY</u>	<u>AMC NUMBER</u>
KLONDIKE NO. 1	02/22/1979	1309 / 166	41266 L
KLONDIKE NO. 2	02/22/1979	1309 / 168	41267 ✓
KLONDIKE NO. 3	02/22/1979	1309 / 170	41268 ✓
KLONDIKE NO. 4	02/22/1979	1309 / 172	41269 ✓
KLONDIKE NO. 5	10/27/1987	871127494	276501 ✓
ARIZONA NO. 1	02/22/1979	1309 / 174	41270 ✓
ARIZONA NO. 2	02/22/1979	1309 / 176	41271 ✓
ARIZONA NO. 3	02/22/1979	1309 / 178	41272 ✓
ONE MORE CHANCE NO. 1	10/27/1987	871127490	276497 L
ONE MORE CHANCE NO. 2	10/27/1987	871127491	276498
ONE MORE CHANCE NO. 3	10/27/1987	871127492	276499
ONE MORE CHANCE NO. 4	10/27/1987	871127493	276500

RECEIVED
 PLM A/C STAFF OFFICE
 2009 AUG 13 A 8:34
 PHOENIX, ARIZONA

Fronteer

Development (USA) Inc.

August 10, 2009

Department of the Interior
Arizona State Office
One North Central Avenue
Suite 800
Phoenix, Arizona 89504

Via Federal Express

RECEIVED
BLM AZ STATE OFFICE
2009 AUG 13 A 8:33
PHOENIX, ARIZONA

Re: 2010 Maintenance Fee Payment
Mountain Dew et al claims
Total Claims: 112

Gentlemen:

Enclosed for filing with the Arizona State BLM Office is the 2010 Maintenance Fee Payment for unpatented lode mining claims located in Cochise County, Arizona


I have enclosed check number 4118 in the amount of \$15,680.00 (112 claims x \$140.00 per claim) drawn on the account of Fronteer Development (USA) Inc. to cover the filing fees.

Please return the recorded documents to the following address:

Fronteer Development (USA) Inc.
230 South Rock
Suite 30
Reno, Nevada 89502-2389

Thank you for your attention to this matter.

Sincerely,



J. Michael Perry
Fronteer Development (USA) Inc.

Federal Express Tracking Number: 482224010000229

When Recorded, Return to:

Fronteer Development (USA) Inc.
230 South Rock Blvd.
Suite 30
Reno, Nevada 89502-2389

The undersigned affirms that
this document does not include
the social security number of any person

RECORDED
PLMANTER'S OFFICE
2009 AUG 13 A 8:33
TUCSON, ARIZONA

**MINING CLAIM MAINTENANCE FEE FILING
AND AFFIDAVIT AND NOTICE OF INTENT TO HOLD MINING CLAIMS
AND SITES**

State of Nevada)
) ss.
County of Washoe)

**DOS CABEZAS PROJECT
Cochise County, Arizona
(Total Claims: 112)**

J, Michael Perry, first being duly sworn, deposes and says:

I am the duly authorized agent of Fronteer Development (USA) Inc., a Delaware corporation, (the "COMPANY"), and am personally acquainted with the matters described herein.

The COMPANY, whose address is Fronteer Development (USA) Inc., 230 South Rock Blvd, Suite 30, Reno, Nevada 89502-2389 owns and/or otherwise controls the unpatented mining claims and/or mill sites described in Exhibit A. The owner of the Claims are William C. Barry whose address is 9241 East Speedway, Tucson, Arizona 85710 and Laura Lee Barry whose address is 2851 West Goldfield, Tucson, Arizona 85745.


It is the intention of the COMPANY, and the owner of the claims, to maintain, develop and hold the Claims as is provided by law.

Pursuant to 30 U.S.C. Section 28f to 28k and 43 C.F.R. Part 3830 (and, to the extent applicable to any of the Claim(s), the Act of August 11, 1955, 69 Stat. 681 and 43 C.F.R. Part 3730 and the Act of April 8, 1948, 62 Stat. 162 and C.F.R. Subpart 3821), in lieu of the suspended assessment work and filing requirements of 30 U.S.C. Section 28-28e and 43 U.S.C. Section 1744(a) and (c):

1. The maintenance fee was paid and the federal fee requirements were met for each of the Claim(s) for the assessment year ending September 1, 2009.
2. With this filing of the Bureau of Land Management, the COMPANY submits the maintenance fee for the assessment year ending September 1, 2010 in the amount of one hundred and twenty-five dollars (\$140.00) for each of the Claim(s).


All such maintenance fees are paid on behalf of the COMPANY and the owner(s) of the Claim(s).

This affidavit is made as of the date set forth below, pursuant to N.R.S. Section 517.230 and any applicable federal laws.

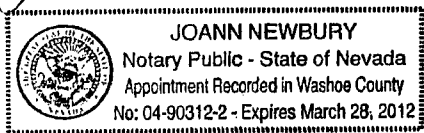


J. Michael Perry
Fronteer Development (USA) Inc.

Subscribed and sworn to before me on this 4th day of August 2009, by J. Michael Perry.



Notary Public



RECEIVED
PLM AZ 8121 OFFICE
2009 AUG 13 A 8:33
PHOENIX, ARIZONA

FRONTEER UNPATENTED LODGE/PLACER CLAIMS
Township 14 South, Range 27 East,
Sections 15, 16, 17, 20, 21, 22, 27 & 28
Cochise County, Arizona
(Total Claims: 112)

<u>CLAIM NAME</u>	<u>LOCATION DATE</u>	<u>COUNTY FILING</u>	<u>AMC NUMBER</u>
MOUNTAIN DEW NO. 1	09/01/1986	860920652	260035 ✓
MOUNTAIN DEW NO. 2	09/01/1986	860920653	260036
MOUNTAIN DEW NO. 3	09/01/1986	860920654	260037
TRAM NO. 1	09/01/1986	860920655	260038
TRAM NO. 2	09/01/1986	860920656	260039
TRAM NO. 3	09/01/1986	860920657	260040
CASEY NO. 1	09/01/1986	860920658	260041
CASEY NO. 2	09/01/1986	860920659	260042
CASEY NO. 3	09/01/1986	860920660	260043
BEARCAT	09/01/1986	860920661	260044
SUSPENSION NO. 4	09/01/1986	860920662	260045
CHRYSLER	12/21/1987	880100151	279081
MERRILY NO. 3	03/23/1988	880306340	282649
MERRILY NO. 4	03/23/1988	880306341	282650
MERRILY NO. 5	03/23/1988	880306342	282651
MERRILY NO. 6	03/23/1988	880306343	282652
MERRILY NO. 7	03/23/1988	880306344	282653
MERRILY NO. 8	03/23/1988	880306345	282654
MERRILY NO. 9	06/27/1988	880613582	286818
MERRILY NO. 10	06/27/1988	880613583	286819
MERRILY NO. 11	06/27/1988	880613584	286820
MERRILY NO. 12	06/27/1988	880613585	286821
MERRILY NO. 13	06/27/1988	880613586	286822
MERRILY NO. 14	06/27/1988	880613587	286823
MERRILY NO. 15	06/27/1988	880613588	286824
NWR #1 (Placer)	11/19/2002	21137229	357467 ✓
NWR #2 (Placer)	11/19/2002	21137230	357468
NWR #3 (Placer)	11/19/2002	21137231	357469
NWR #4 (Placer)	11/19/2002	21137232	357470
NWR #5 (Placer)	11/19/2002	21137233	357471
NWR #6 (Placer)	11/19/2002	21137234	357472

RECEIVED
 BLM AZ STATE OFFICE
 2009 AUG 13 A 8:33
 TUCSON, ARIZONA

<u>CLAIM NAME</u>	<u>LOCATION DATE</u>	<u>COUNTY FILING</u>	<u>AMC NUMBER</u>
MOOUNTIAN DEW NO. 4	11/19/2002	21137228	357474
MOUNTAIN DEW NO. 5	11/19/2002	21137227	357473
DC 1	04/21/2005	50517987	365714
DC 2	04/21/2005	50517988	365715
DC 3	04/21/2005	50517989	365716
DC 4	04/21/2005	50517990	365717
DC 5	04/21/2005	50517991	365718
DC 6	04/21/2005	50517992	365719
DC 7	04/21/2005	50517993	365720
DC 8	04/22/2005	50517994	365721
DC 9	04/22/2005	50517995	365722
DC 10	04/21/2005	050517996	365723
DC 11	04/21/2005	050517997	365724
DC 12	04/21/2005	050517998	365725
DC 13	04/21/2005	050517999	365726
DC 14	04/21/2005	050518000	365727
DC 15	04/21/2005	050518001	365728
DC 16	04/21/2005	050518002	365729
DC 17	04/21/2005	050518003	365730
DC 18	04/21/2005	050518004	365731
DC 19	04/21/2005	050518005	365732
DC 20	04/21/2005	050518006	365733
DC 21	04/20/2005	050518007	365734
DC 22	04/20/2005	050518008	365735
DC 23	04/21/2005	050518009	365736
DC 24	04/21/2005	050518010	365737
DC 25	04/21/2005	050518011	365738
DC 26	04/21/2005	050518012	365739
DC 27	04/21/2005	050518013	365740
DC 28	04/20/2005	050518014	365741
DC 30	04/19/2005	050518015	365742
DC 31	04/19/2005	050518016	365743
DC 32	03/02/2005	050518017	365744
DC 33	03/02/2005	050518018	365745
DC 34	04/19/2005	050518019	365746
DC 35	04/19/2005	050518020	365747
DC 36	04/19/2005	050518021	365748
DC 37	04/19/2005	050518022	365749
DC 39	02/25/2005	050518023	365750

RECEIVED
 BLM ARIZONA OFFICE
 2009 AUG 13 A 8:33
 PHOENIX, ARIZONA

<u>CLAIM ANME</u>	<u>LOCATION DATE</u>	<u>COUNTY FILING</u>	<u>ANC NUMBER</u>
DC 40	03/02/2005	050518024	365751
DC 41	03/02/2005	050518025	365752
DC 42	03/02/2005	050518026	365753
DC 43	03/02/2005	050518027	365754
DC 44	04/19/2005	050518028	365755
DC 45	04/19/2005	050518029	365756
DC 46	04/19/2005	050518030	365757
DC 47	02/25/2005	050518031	365758
DC 66	04/22/2005	050518032	365759
DC 67	04/22/2005	050518033	365760
DC 68	04/22/2005	050518034	365761
DC 69	04/22/2005	050518035	365762
DC 70	04/21/2005	050518036	365763
DC 71	04/21/2005	050518037	365764
DC 72	04/21/2005	050518038	365765
DC 73	04/22/2005	050518039	365766
DC 74	04/22/2005	050518040	365767
DC 75	04/21/2005	050518041	365768
DC 76	04/21/2005	050518042	365769
DC 77	04/22/2005	050518043	365770
DC 78	04/22/2005	050518044	365771
DC 79	04/22/2005	050518045	365772
DC 81	02/25/2005	050518046	365773
DC 82	02/25/2005	050518047	365774
DC 83	02/25/2005	050518048	365775
DC 84	02/25/2005	050518049	365776
DC 85	02/25/2005	050518050	365777
DC 86	02/25/2005	050518051	365778
DC 87	02/25/2005	050518052	365779
DC 88	02/25/2005	050518053	365780
DC 89	02/25/2005	050518054	365781
DC 90	04/19/2005	050518055	365782
DC 91	02/25/2005	050518056	365783
DC 92	02/25/2005	050518057	365784
DC 93	02/25/2005	050518058	365785
DC 94	02/25/2005	050518059	365786
DC 95	02/25/2005	050518060	365787
DC 96	02/25/2005	050518061	365788
DC 97	02/25/2005	050518062	365789
DC 98	02/25/2005	050518063	365790
DC 99	02/25/2005	050518064	365791
DC 100	04/22/2005	050518065	365792

RECEIVED
 PLM AND LAND OFFICE
 2009 AUG 13 A 8:33
 PHOENIX, ARIZONA

United States Department of the Interior
Bureau of Land Management
 BUSINESS & SUPPORT SVCS DIV
 ONE N CENTRAL AVE SUITE 800
 PHOENIX, AZ 85004 -4427
 Phone: (602) 417-9200

Receipt

No: 1977189

Transaction #: 2041171	
Date of Transaction: 08/13/2009	
CUSTOMER:	FRONTEER DEVELOPMENT 230 S ROCK BLVD STE 30 RENO,NV 89502-2389 US

LINE #	QTY	DESCRIPTION	REMARKS	UNIT PRICE	TOTAL
1	2.00	LOCATABLE MINERALS / MINING CLAIMS-NOT NEW-UNADJUD,ONE AUTH NO. ONLY / MINING CLAIM MONEY RECEIVED CASES: AMC41266/\$1680.00, AMC260035/\$15680.00	MAINT 2010	- n/a -	17360.00
TOTAL:					\$17,360.00

PAYMENT INFORMATION					
1	AMOUNT:	15680.00	POSTMARKED:	08/10/2009	
	TYPE:	CHECK	RECEIVED:	08/13/2009	
	CHECK NO:	4118			
	NAME:	FRONTEER DEVELOPMENT USA INC 230 S ROCK BLVD STE 30 RENO NV 89502-2389 US			
2	AMOUNT:	1680.00	POSTMARKED:	08/10/2009	
	TYPE:	CHECK	RECEIVED:	08/13/2009	
	CHECK NO:	4119			
	NAME:	FRONTEER DEVELOPMENT USA INC 230 S ROCK BLVD STE 30 RENO NV 89502-2389 US			

REMARKS

This receipt was generated by the automated BLM Collections and Billing System and is a paper representation of a portion of the official electronic record contained therein.

Fronteer
The Science of Discovery

NewWest Gold USA, Inc.
A Subsidiary of Fronteer Development Group

Amc 260035
279081

Amc 282647

286818

357467

365714

41266

276497

August 5, 2008

Arizona State Office
Bureau of Land Management
One North Central Avenue
Suite 800
Phoenix, Arizona 85004-4427

Re: Dos Cabezas Project – 2009 Maintenance Fee Payment

Gentlemen:

Enclosed for filing with the Arizona State BLM Office is the 2009 Maintenance Fee Payment for unpatented lode mining claims located in Cochise County, Arizona. The following documents are enclosed for filing:

DOS CABEZAS PROJECT – NWG – 112 CLAIMS
DOS CABEZAS PROJECT – BARRY – 12 CLAIMS

Check number 2334 in the amount of \$15,500.00 (124 claims x \$125.00 per claim) drawn on the account of NewWest Gold USA Inc. is enclosed to cover the filing fees.


Please return the recorded documents to the following address:

NewWest Gold USA Inc.
230 South Rock Blvd.
Suite 30
Reno, Nevada 89502-2389
Attn: J. Michael Perry

ENTERED INTO COMPUTER
SEP 02 2008
PB

Thank you for your attention to this matter.

Sincerely,


J. Michael Perry
Agent for NewWest Gold USA Inc.

FedEx Tracking Number: 797045823250
Ship Date: 08/05/2008

When Recorded, Return to:

**New West Gold USA, Inc.
230 South Rock Blvd.
Suite 30
Reno, Nevada 89502-2389**

The undersigned affirms that
this document does not include
the social security number of any person

**MINING CLAIM MAINTENANCE FEE FILING
AND AFFIDAVIT AND NOTICE OF INTENT TO HOLD MINING CLAIMS
AND SITES**

State of Nevada)
) ss.
County of Washoe)

**DOS CABEZAS PROJECT-NWG
Cochise County, Arizona
(Total Claims: 112)**

RECORDING OFFICE
2008 AUG -1 A 1:50
TULSA, ARIZONA

J, Michael Perry, first being duly sworn, deposes and says:

I am the duly authorized agent of NewWest Gold USA, Inc., a Delaware corporation, (the "COMPANY"), and am personally acquainted with the matters described herein.

The COMPANY, whose address is NewWest Gold USA, Inc., 230 South Rock Blvd, Suite 30, Reno, Nevada 89502-2389 owns and/or otherwise controls the unpatented mining claims and/or mill sites described in Exhibit A. The owner of the Claims is NewWest Gold USA, Inc., whose address is 230 South Rock Blvd., Reno, Nevada 89502-2389.


It is the intention of the COMPANY, and the owner of the claims, to maintain, develop and hold the Claims as is provided by law.

Pursuant to 30 U.S.C. Section 28f to 28k and 43 C.F.R. Part 3830 (and, to the extent applicable to any of the Claim(s), the Act of August 11, 1955, 69 Stat. 681 and 43 C.F.R. Part 3730 and the Act of April 8, 1948, 62 Stat. 162 and C.F.R. Subpart 3821), in lieu of the suspended assessment work and filing requirements of 30 U.S.C. Section 28-28e and 43 U.S.C. Section 1744(a) and (c):

1. The maintenance fee was paid and the federal fee requirements were met for each of the Claim(s) for the assessment year ending September 1, 2008.
2. With this filing of the Bureau of Land Management, the COMPANY submits the maintenance fee for the assessment year ending September 1, 2009 in the amount of one hundred and twenty-five dollars (\$125.00) for each of the Claim(s).


All such maintenance fees are paid on behalf of the COMPANY and the owner(s) of the Claim(s).

This affidavit is made as of the date set forth below, pursuant to N.R.S. Section 517.230 and any applicable federal laws.



J. Michael Perry
as agent for NewWest Gold USA, Inc.

Subscribed and sworn to before me on this 5th day of August, 2008, by J. Michael Perry.



Notary Public

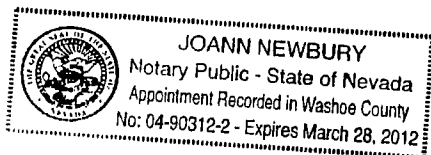


EXHIBIT A
To
Affidavit of Payment of Rental Fees

NewWest Gold USA Inc., whose address is 230 S Rock Blvd, Ste 30, Reno, NV 89502, owns or controls the unpatented mining claim(s) and/or mill site claim(s) described below. The Certificates of Location are of record in the Arizona State Office of the U.S. Bureau of Land Management (BLM) and in the office of the Cochise County Recorder as follows:

<u>BLM NMC#</u>	<u>Claim Name</u>	<u>State</u>	<u>County</u>	<u>Document #</u>	<u>TWP</u>	Total: <u>RGE</u>	112 <u>SEC</u>	<u>MER</u>
260044	BEARCAT	AZ	COCHISE	860920661	14S	27E	22,27	GSRB&M
260045	SUSPENSION NO. 4	AZ	COCHISE	860920662	14S	27E	21	GSRB&M
260035	MOUNTAIN DEW NO. 1	AZ	COCHISE	860920652	14S	27E	20	GSRB&M
260036	MOUNTAIN DEW NO. 2	AZ	COCHISE	860920653	14S	27E	20	GSRB&M
260037	MOUNTAIN DEW NO. 3	AZ	COCHISE	860920654	14S	27E	20	GSRB&M
260038	TRAM NO. 1	AZ	COCHISE	860920655	14S	27E	20,21	GSRB&M
260039	TRAM NO. 2	AZ	COCHISE	860920656	14S	27E	20,21	GSRB&M
260040	TRAM NO. 3	AZ	COCHISE	860920657	14S	27E	20,21	GSRB&M
260041	CASEY NO. 1	AZ	COCHISE	860920658	14S	27E	21	GSRB&M
260042	CASEY NO. 2	AZ	COCHISE	860920659	14S	27E	21	GSRB&M
260043	CASEY NO. 3	AZ	COCHISE	860920660	14S	27E	21	GSRB&M
279081	CHRYSLER	AZ	COCHISE	880100151	14S	27E	27	GSRB&M
282649	MERRILY NO. 3	AZ	COCHISE	880306340	14S	27E	20,21	GSRB&M
282650	MERRILY NO. 4	AZ	COCHISE	880306341	14S	27E	20,21	GSRB&M

<u>BLM NMC#</u>	<u>Claim Name</u>	<u>State</u>	<u>County</u>	<u>Document #</u>	<u>TWP</u>	<u>RGE</u>	<u>SEC</u>	<u>MER</u>
282651	MERRILY NO. 5	AZ	COCHISE	880306342	14S	27E	21	GSRB&M
282652	MERRILY NO. 6	AZ	COCHISE	880306343	14S	27E	21	GSRB&M
282653	MERRILY NO. 7	AZ	COCHISE	880306344	14S	27E	20,21	GSRB&M
282654	MERRILY NO. 8	AZ	COCHISE	880306345	14S	27E	21	GSRB&M
286818	MERRILY NO. 9	AZ	COCHISE	880613582	14S	27E	21	GSRB&M
286819	MERRILY NO. 10	AZ	COCHISE	880613583	14S	27E	21	GSRB&M
286820	MERRILY NO. 11	AZ	COCHISE	880613584	14S	27E	21	GSRB&M
286821	MERRILY NO. 12	AZ	COCHISE	880613585	14S	27E	21	GSRB&M
286822	MERRILY NO. 13	AZ	COCHISE	880613586	14S	27E	27	GSRB&M
286823	MERRILY NO. 14	AZ	COCHISE	880613587	14S	27E	27	GSRB&M
286824	MERRILY NO. 15	AZ	COCHISE	880613588	14S	27E	27	GSRB&M
357474	MOUNTAIN DEW #4	AZ	COCHISE	21137228	14S	27E	20	GSRB&M
357473	MOUNTAIN DEW #5	AZ	COCHISE	21137227	14S	27E	20	GSRB&M
357467	NWR #1	AZ	COCHISE	21137229	14S	27E	27	GSRB&M
357468	NWR #2	AZ	COCHISE	21137230	14S	27E	27	GSRB&M
357469	NWR #3	AZ	COCHISE	21137231	14S	27E	27	GSRB&M
357470	NWR #4	AZ	COCHISE	21137232	14S	27E	27	GSRB&M
357471	NWR #5	AZ	COCHISE	21137233	14S	27E	27	GSRB&M
357472	NWR #6	AZ	COCHISE	21137234	14S	27E	27,28	GSRB&M
365714	DC-1	AZ	COCHISE	50517987	14S	27E	8,17	GSRB&M
365715	DC-2	AZ	COCHISE	50517988	14S	27E	17	GSRB&M
365716	DC-3	AZ	COCHISE	50517989	14S	27E	17	GSRB&M
365717	DC-4	AZ	COCHISE	50517990	14S	27E	17	GSRB&M
365718	DC-5	AZ	COCHISE	50517991	14S	27E	17	GSRB&M
365719	DC-6	AZ	COCHISE	50517992	14S	27E	17	GSRB&M
365720	DC-7	AZ	COCHISE	50517993	14S	27E	17	GSRB&M
365721	DC-8	AZ	COCHISE	50517994	14S	27E	17	GSRB&M
365722	DC-9	AZ	COCHISE	50517995	14S	27E	17	GSRB&M

<u>BLM NMC#</u>	<u>Claim Name</u>	<u>State</u>	<u>County</u>	<u>Document #</u>	<u>TWP</u>	<u>RGE</u>	<u>SEC</u>	<u>MER</u>
365723	DC-10	AZ	COCHISE	50517996	14S	27E	8,9,16,17	GSRB&M
365724	DC-11	AZ	COCHISE	50517997	14S	27E	16,17	GSRB&M
365725	DC-12	AZ	COCHISE	50517998	14S	27E	16,17	GSRB&M
365726	DC-13	AZ	COCHISE	50517999	14S	27E	16,17	GSRB&M
365727	DC-14	AZ	COCHISE	50518000	14S	27E	16,17	GSRB&M
365728	DC-15	AZ	COCHISE	50518001	14S	27E	16,17	GSRB&M
365729	DC-16	AZ	COCHISE	50518002	14S	27E	9,16	GSRB&M
365730	DC-17	AZ	COCHISE	50518003	14S	27E	16	GSRB&M
365731	DC-18	AZ	COCHISE	50518004	14S	27E	16	GSRB&M
365732	DC-19	AZ	COCHISE	50518005	14S	27E	16	GSRB&M
365733	DC-20	AZ	COCHISE	50518006	14S	27E	16	GSRB&M
365734	DC-21	AZ	COCHISE	50518007	14S	27E	16	GSRB&M
365735	DC-22	AZ	COCHISE	50518008	14S	27E	16	GSRB&M
365736	DC-23	AZ	COCHISE	50518009	14S	27E	16	GSRB&M
365737	DC-24	AZ	COCHISE	50518010	14S	27E	16	GSRB&M
365738	DC-25	AZ	COCHISE	50518011	14S	27E	16	GSRB&M
365739	DC-26	AZ	COCHISE	50518012	14S	27E	16	GSRB&M
365740	DC-27	AZ	COCHISE	50518013	14S	27E	16	GSRB&M
365741	DC-28	AZ	COCHISE	50518014	14S	27E	16	GSRB&M
365742	DC-30	AZ	COCHISE	50518015	14S	27E	16	GSRB&M
365743	DC-31	AZ	COCHISE	50518016	14S	27E	16	GSRB&M
365744	DC-32	AZ	COCHISE	50518017	14S	27E	15,16	GSRB&M
365745	DC-33	AZ	COCHISE	50518018	14S	27E	15,16	GSRB&M
365746	DC-34	AZ	COCHISE	50518019	14S	27E	15,16	GSRB&M
365747	DC-35	AZ	COCHISE	50518020	14S	27E	15,16	GSRB&M
365748	DC-36	AZ	COCHISE	50518021	14S	27E	15,16	GSRB&M
365749	DC-37	AZ	COCHISE	50518022	14S	27E	15,16	GSRB&M
365750	DC-39	AZ	COCHISE	50518023	14S	27E	15,16,21,22	GSRB&M
365751	DC-40	AZ	COCHISE	50518024	14S	27E	15	GSRB&M
365752	DC-41	AZ	COCHISE	50518025	14S	27E	15	GSRB&M
365753	DC-42	AZ	COCHISE	50518026	14S	27E	15	GSRB&M

<u>BLM NMC#</u>	<u>Claim Name</u>	<u>State</u>	<u>County</u>	<u>Document #</u>	<u>TWP</u>	<u>RGE</u>	<u>SEC</u>	<u>MER</u>
365754	DC-43	AZ	COCHISE	50518027	14S	27E	15	GSRB&M
365755	DC-44	AZ	COCHISE	50518028	14S	27E	15	GSRB&M
365756	DC-45	AZ	COCHISE	50518029	14S	27E	15	GSRB&M
365757	DC-46	AZ	COCHISE	50518030	14S	27E	15	GSRB&M
365758	DC-47	AZ	COCHISE	50518031	14S	27E	14,15	GSRB&M
365759	DC-66	AZ	COCHISE	50518032	14S	27E	17,20	GSRB&M
365760	DC-67	AZ	COCHISE	50518033	14S	27E	20	GSRB&M
365761	DC-68	AZ	COCHISE	50518034	14S	27E	20	GSRB&M
365762	DC-69	AZ	COCHISE	50518035	14S	27E	20	GSRB&M
365763	DC-70	AZ	COCHISE	50518036	14S	27E	16,17,21,22	GSRB&M
365764	DC-71	AZ	COCHISE	50518037	14S	27E	20,21	GSRB&M
365765	DC-72	AZ	COCHISE	50518038	14S	27E	20,21	GSRB&M
365766	DC-73	AZ	COCHISE	50518039	14S	27E	20,21	GSRB&M
365767	DC-74	AZ	COCHISE	50518040	14S	27E	16,21	GSRB&M
365768	DC-75	AZ	COCHISE	50518041	14S	27E	21	GSRB&M
365769	DC-76	AZ	COCHISE	50518042	14S	27E	21	GSRB&M
365770	DC-77	AZ	COCHISE	50518043	14S	27E	21	GSRB&M
365771	DC-78	AZ	COCHISE	50518044	14S	27E	16,21	GSRB&M
365772	DC-79	AZ	COCHISE	50518045	14S	27E	21	GSRB&M
365773	DC-81	AZ	COCHISE	50518046	14S	27E	21,22	GSRB&M
365774	DC-82	AZ	COCHISE	50518047	14S	27E	21,22	GSRB&M
365775	DC-83	AZ	COCHISE	50518048	14S	27E	21,22	GSRB&M
365776	DC-84	AZ	COCHISE	50518049	14S	27E	21,22	GSRB&M
365777	DC-85	AZ	COCHISE	50518050	14S	27E	21,22	GSRB&M
365778	DC-86	AZ	COCHISE	50518051	14S	27E	22	GSRB&M
365779	DC-87	AZ	COCHISE	50518052	14S	27E	22	GSRB&M
365780	DC-88	AZ	COCHISE	50518053	14S	27E	22	GSRB&M
365781	DC-89	AZ	COCHISE	50518054	14S	27E	22	GSRB&M
365782	DC-90	AZ	COCHISE	50518055	14S	27E	22	GSRB&M
365783	DC-91	AZ	COCHISE	50518056	14S	27E	22	GSRB&M
365784	DC-92	AZ	COCHISE	50518057	14S	27E	22	GSRB&M

<u>BLM NMC#</u>	<u>Claim Name</u>	<u>State</u>	<u>County</u>	<u>Document #</u>	<u>TWP</u>	<u>RGE</u>	<u>SEC</u>	<u>MER</u>
365785	DC-93	AZ	COCHISE	50518058	14S	27E	22	GSRB&M
365786	DC-94	AZ	COCHISE	50518059	14S	27E	22	GSRB&M
365787	DC-95	AZ	COCHISE	50518060	14S	27E	22	GSRB&M
365788	DC-96	AZ	COCHISE	50518061	14S	27E	22	GSRB&M
365789	DC-97	AZ	COCHISE	50518062	14S	27E	22	GSRB&M
365790	DC-98	AZ	COCHISE	50518063	14S	27E	22	GSRB&M
365791	DC-99	AZ	COCHISE	50518064	14S	27E	22	GSRB&M
365792	DC-100	AZ	COCHISE	50518065	14S	27E	16,17	GSRB&M

Total: 112

ENTERED INTO COMPUTER
 SEP 02 2008 *LB*

WINDY HILL
 14S 27E
 16,17
 22

When Recorded, Return to:

**NewWest Gold USA, Inc.
230 South Rock Blvd.
Suite 30
Reno, Nevada 89502-2389**

The undersigned affirms that
this document does not include
the social security number of any person

**MINING CLAIM MAINTENANCE FEE FILING
AND AFFIDAVIT AND NOTICE OF INTENT TO HOLD MINING CLAIMS
AND SITES**

State of Nevada)
) ss.
County of Washoe)

**DOS CABEZAS PROJECT -BARRY
Cochise County, Arizona
(Total Claims: 12)**

RECORDED
JUL 2 V L-607 103
2004

J, Michael Perry, first being duly sworn, deposes and says:

I am the duly authorized agent of NewWest Gold USA, Inc., a Delaware corporation, (the "COMPANY"), and am personally acquainted with the matters described herein.

The COMPANY, whose address is NewWest Gold USA, Inc., 230 South Rock Blvd, Suite 30, Reno, Nevada 89502-2389 owns and/or otherwise controls the unpatented mining claims and/or mill sites described in Exhibit A. The owners of the Claims are William C. Barry and Laura Lee Barry whose address is 9241 East Speedway, Tucson, Arizona 85710.


It is the intention of the COMPANY, and the owners of the claims, to maintain, develop and hold the Claims as is provided by law.

Pursuant to 30 U.S.C. Section 28f to 28k and 43 C.F.R. Part 3830 (and, to the extent applicable to any of the Claim(s), the Act of August 11, 1955, 69 Stat. 681 and 43 C.F.R. Part 3730 and the Act of April 8, 1948, 62 Stat. 162 and C.F.R. Subpart 3821), in lieu of the suspended assessment work and filing requirements of 30 U.S.C. Section 28-28e and 43 U.S.C. Section 1744(a) and (c):

1. The maintenance fee was paid and the federal fee requirements were met for each of the Claim(s) for the assessment year ending September 1, 2008.
2. With this filing of the Bureau of Land Management, the COMPANY submits the maintenance fee for the assessment year ending September 1, 2009 in the amount of one hundred and twenty-five dollars (\$125.00) for each of the Claim(s).


All such maintenance fees are paid on behalf of the COMPANY and the owner(s) of the Claim(s).

This affidavit is made as of the date set forth below, pursuant to N.R.S. Section 517.230 and any applicable federal laws.



J. Michael Perry
as agent for NewWest Gold USA, Inc.

Subscribed and sworn to before me on this 5th day of August, 2008, by J. Michael Perry.



Notary Public



EXHIBIT A
To
Affidavit of Payment of Rental Fees

RECEIVED
 SEP 2 2008
 10:10 AM
 BUREAU OF LAND MANAGEMENT
 DENVER, COLORADO

NewWest Gold USA Inc., whose address is 230 S Rock Blvd, Ste 30, Reno, NV 89502, owns or controls the unpatented mining claim(s) and/or mill site claim(s) described below. The Certificates of Location are of record in the Arizona State Office of the U.S. Bureau of Land Management (BLM) and in the office of the Cochise County Recorder as follows:

<u>BLM AMC#</u>	<u>Claim Name</u>	<u>State</u>	<u>County</u>	<u>Document #</u>	<u>TWP</u>	Total: 12		<u>MER</u>
						<u>RGE</u>	<u>SEC</u>	
41266	KLONDIKE NO. 1	AZ	COCHISE	1309/166	14S	27E	22,27	GSRB&M
41267	KLONDIKE NO. 2	AZ	COCHISE	1309/168	14S	27E	22	GSRB&M
41268	KLONDIKE NO. 3	AZ	COCHISE	1309/170	14S	27E	22	GSRB&M
41269	KLONDIKE NO. 4	AZ	COCHISE	1309/172	14S	27E	22	GSRB&M
276501	KLONDIKE NO. 5	AZ	COCHISE	871127494	14S	27E	22,27	GSRB&M
41270	ARIZONA NO. 1	AZ	COCHISE	1309/174	14S	27E	22	GSRB&M
41271	ARIZONA NO. 2	AZ	COCHISE	1309/176	14S	27E	22	GSRB&M
41272	ARIZONA NO. 3	AZ	COCHISE	1309/178	14S	27E	22	GSRB&M
276497	ONE MORE CHANCE NO. 1	AZ	COCHISE	871127490	14S	27E	23,26	GSRB&M
276498	ONE MORE CHANCE NO. 2	AZ	COCHISE	871127491	14S	27E	26	GSRB&M
276499	ONE MORE CHANCE NO. 3	AZ	COCHISE	871127492	14S	27E	26	GSRB&M
276500	ONE MORE CHANCE NO. 4	AZ	COCHISE	871127493	14S	27E	22,23,26,27	GSRB&M

Total: 12

ENTERED INTO COMPUTER

SEP 02 2008 *RB*

United States Department of the Interior

Bureau of Land Management

BUSINESS & SUPPORT SVCS DIV

ONE N CENTRAL AVE SUITE 800

PHOENIX, AZ 85004 -4427

Phone: (602) 417-9200

Receipt

No:

1756004

Transaction #: 1813425		ENTERED INTO COMPUTER
Date of Transaction: 08/07/2008		
CUSTOMER:	NEW WEST GOLD CORP 250 SOUTH ROCK BLVD #30 RENO, NV 89502	SEP 02 2008 <i>PB 6</i> <u>VERIFIED</u>

LINE #	QTY	DESCRIPTION	REMARKS	UNIT PRICE	TOTAL
1	1.00	LOCATABLE MINERALS / MINING CLAIMS-NOT NEW-UNADJUD, ONE AUTH NO. ONLY / MINING CLAIM MONEY RECEIVED (455) CASES: AMC260044/\$15500.00	MAINT 2009	124 - n/a -	15500.00
TOTAL:					\$15,500.00

PAYMENT INFORMATION					
1	AMOUNT:	\$15,500.00	POSTMARKED:	8/5/08 0:00	
	TYPE:	CHECK	RECEIVED:	08/07/2008	
	CHECK NO:	2334			
	NAME:	NEWEST GOLD USA INC. 250 SOUTH ROCK BLVD #30 RENO NV 89502			

REMARKS

This receipt was generated by the automated BLM Collections and Billing System and is a paper representation of a portion of the official electronic record contained therein.

Message:

124 ROWS RETRIEVED

CBS Export Results Report

Include Resolved Records

Record Status

- Error Records (E/M/I)
- Accepted Records (A/W)
- "On Hold" Records (H)
- All Records (for s/n or receipt nr)
- Exported, No Results From CBS
- New (not yet exported)

Enter export Date (mm/dd/yyyy) ALL

Serial Number match (optional)

Receipt Nr (optional) 1756004

Export Nr (exclusive)

LR2000 User (defaults to login) ALL

Query

Reset

User Guide

Search Criteria Responsible Area (Err

User (U,X)

Programmer (P,X)

All (U,P,X)

	Resend?	Export Nr	A/D	Serial Nr	Mult	Code	\$ Amount	Remarks	Receipt Nr	LR2000 User	#Msg	Resolve
1	<input type="checkbox"/>	1953493	A	AMC260035		582	125.00	2009	1756004	P5BROWN		



Amc 260035
279081
NewWest Gold USA Inc. 41266

282647
286818
357467
632631
365714
276497

August 6, 2007

Department of the Interior
Bureau of Land Management
Arizona State Office
Mining Claims Section
Suite 800
One North Central Avenue
Phoenix, Arizona 85004-4427

RE: Annual Mining Claim Rental Fee

Dear Sir or Madam:

Enclosed, pursuant to CFR 3833.1-5, is an "Affidavit of Payment of Rental Fee" document and two exhibits of 124 mining claims. Please return as soon as possible and the original of these documents will be timely recorded in the public records of the counties where the claims are located.

The documents enclosed are entitled:

DC—NWGC	112
DC—Barry	12
<hr/>	
Total	124 claims

Also enclosed is a check in the amount of \$15,500 to cover the required rental fee for the assessment years 2007-2008 ending September 1, 2008. This sum represents \$125.00 per mining claim listed in the attached affidavits.

A stamped self-addressed envelope is enclosed to return date-stamped originals and receipt to:

NewWest Gold USA Inc.
250 South Rock Boulevard
Suite 118
Reno Nevada 89509

Thank you,
Richard Fiddler
Project Manager

Sent via FedEx tracking # 8588 6493 0730

ENTERED INTO COMPUTER

9/11/07 DJJ

RECEIVED
B.L.M. AZ STATE OFFICE
2007 AUG 15 A 8:34
PHOENIX, ARIZONA

When recorded, mail to:
NewWest Gold USA Inc.
250 South Rock Blvd., Suite 118
Reno, Nevada 89502

AFFIDAVIT OF PAYMENT OF RENTAL FEE
ON UNPATENTED MINING CLAIMS


I, Richard L Fiddler, being first duly sworn, do depose and state as follows:

1. I am making this Affidavit as of the 9th day of August 2007, on behalf of NewWest Gold USA Inc. (NWG), a Delaware Corporation, owner of the mining claims more particularly described in Exhibit A attached hereto and made a part hereof by this reference, at whose instance the rental fee described below is paid.
2. My mailing address is NewWest Gold USA Inc., 250 South Rock Blvd., Suite 118, Reno Nevada 89502
3. The owner of the mining claims intends to hold those claims with this affidavit, and with this affidavit has submitted to the Arizona State Office of the Bureau of Land Management a check in the amount of \$14,000 representing \$125 for each claim as payment of the rental fee required by law and in lieu of assessment work, for the assessment years 2007-2008 ending on September 1, 2008.
4. The current mailing address of the owner of the claims is as follows:

NewWest Gold USA Inc.
1658 Cole Boulevard
Building 6, Suite 210
Lakewood, CO 80401

NewWest Gold USA Inc.

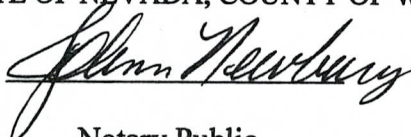
By



Richard L. Fiddler as Agent for NWG

On this 9th day of August, 2007, personally appeared before me, a notary public, Richard L. Fiddler, personally known (or proved) to me to be the person whose name is subscribed to the above instrument who acknowledged that he executed the instrument.


STATE OF NEVADA, COUNTY OF WASHOE SS:



Notary Public

My Commission Expires:

03/26/08



PHOENIX, ARIZONA

2007 AUG 15 A 8:34

RECEIVED
B.L.M. AZ STATE OFFICE

EXHIBIT A
To
Affidavit of Payment of Rental Fees

NewWest Gold USA Inc., whose address is 1658 Cole Boulevard, Building 6, Suite 210, Lakewood Colorado, 80401, owns or controls the unpatented mining claim(s) and/or mill site claim(s) described below. The Certificates of Location are of record in the Arizona State Office of the U.S. Bureau of Land Management (BLM) and in the office of the Cochise County Recorder as follows:

<u>BLM NMC#</u>	<u>Claim Name</u>	<u>State</u>	<u>County</u>	<u>Document #</u>	<u>TWP</u>	<u>RGE</u>	<u>SEC</u>	<u>MER</u>
L260042 260044	BEARCAT	AZ	COCHISE	860920661	14S	27E	22,27	GSRB&M
L260045	SUSPENSION NO. 4	AZ	COCHISE	860920662	14S	27E	21	GSRB&M
L260031 260035	MOUNTAIN DEW NO. 1	AZ	COCHISE	860920652	14S	27E	20	GSRB&M
260036	MOUNTAIN DEW NO. 2	AZ	COCHISE	860920653	14S	27E	20	GSRB&M
260037	MOUNTAIN DEW NO. 3	AZ	COCHISE	860920654	14S	27E	20	GSRB&M
260038	TRAM NO. 1	AZ	COCHISE	860920655	14S	27E	20,21	GSRB&M
260039	TRAM NO. 2	AZ	COCHISE	860920656	14S	27E	20,21	GSRB&M
260040	TRAM NO. 3	AZ	COCHISE	860920657	14S	27E	20,21	GSRB&M
260041	CASEY NO. 1	AZ	COCHISE	860920658	14S	27E	21	GSRB&M
L260042	CASEY NO. 2	AZ	COCHISE	860920659	14S	27E	21	GSRB&M
260043	CASEY NO. 3	AZ	COCHISE	860920660	14S	27E	21	GSRB&M
L279081	CHRYSLER	AZ	COCHISE	880100151	14S	27E	27	GSRB&M

<u>BLM NMC#</u>	<u>Claim Name</u>	<u>State</u>	<u>County</u>	<u>Document #</u>	<u>TWP</u>	<u>RGE</u>	<u>SEC</u>	<u>MER</u>
L282647	282649 MERRILY NO. 3	AZ	COCHISE	880306340	14S	27E	20,21	GSRB&M
	282650 MERRILY NO. 4	AZ	COCHISE	880306341	14S	27E	20,21	GSRB&M
	282651 MERRILY NO. 5	AZ	COCHISE	880306342	14S	27E	21	GSRB&M
	282652 MERRILY NO. 6	AZ	COCHISE	880306343	14S	27E	21	GSRB&M
	282653 MERRILY NO. 7	AZ	COCHISE	880306344	14S	27E	20,21	GSRB&M
	282654 MERRILY NO. 8	AZ	COCHISE	880306345	14S	27E	21	GSRB&M
L	286818 MERRILY NO. 9	AZ	COCHISE	880613582	14S	27E	21	GSRB&M
	286819 MERRILY NO. 10	AZ	COCHISE	880613583	14S	27E	21	GSRB&M
	286820 MERRILY NO. 11	AZ	COCHISE	880613584	14S	27E	21	GSRB&M
	286821 MERRILY NO. 12	AZ	COCHISE	880613585	14S	27E	21	GSRB&M
	286822 MERRILY NO. 13	AZ	COCHISE	880613586	14S	27E	27	GSRB&M
	286823 MERRILY NO. 14	AZ	COCHISE	880613587	14S	27E	27	GSRB&M
	286824 MERRILY NO. 15	AZ	COCHISE	880613588	14S	27E	27	GSRB&M
L357467	357474 MOUNTAIN DEW #4	AZ	COCHISE	21137228	14S	27E	20	GSRB&M
L632631	357473 MOUNTAIN DEW #5	AZ	COCHISE	21137227	14S	27E	20	GSRB&M
L	357467 NWR #1	AZ	COCHISE	21137229	14S	27E	27	GSRB&M
	357468 NWR #2	AZ	COCHISE	21137230	14S	27E	27	GSRB&M
	357469 NWR #3	AZ	COCHISE	21137231	14S	27E	27	GSRB&M
	357470 NWR #4	AZ	COCHISE	21137232	14S	27E	27	GSRB&M
	357471 NWR #5	AZ	COCHISE	21137233	14S	27E	27	GSRB&M
	357472 NWR #6	AZ	COCHISE	21137234	14S	27E	27,28	GSRB&M
L	365714 DC-1	AZ	COCHISE	50517987	14S	27E	8,17	GSRB&M
	365715 DC-2	AZ	COCHISE	50517988	14S	27E	17	GSRB&M
	365716 DC-3	AZ	COCHISE	50517989	14S	27E	17	GSRB&M
	365717 DC-4	AZ	COCHISE	50517990	14S	27E	17	GSRB&M

<u>BLM NMC#</u>	<u>Claim Name</u>	<u>State</u>	<u>County</u>	<u>Document #</u>	<u>TWP</u>	<u>RGE</u>	<u>SEC</u>	<u>MER</u>
365718	DC-5	AZ	COCHISE	50517991	14S	27E	17	GSRB&M
365719	DC-6	AZ	COCHISE	50517992	14S	27E	17	GSRB&M
365720	DC-7	AZ	COCHISE	50517993	14S	27E	17	GSRB&M
365721	DC-8	AZ	COCHISE	50517994	14S	27E	17	GSRB&M
365722	DC-9	AZ	COCHISE	50517995	14S	27E	17	GSRB&M
365723	DC-10	AZ	COCHISE	50517996	14S	27E	8,9,16,17	GSRB&M
365724	DC-11	AZ	COCHISE	50517997	14S	27E	16,17	GSRB&M
365725	DC-12	AZ	COCHISE	50517998	14S	27E	16,17	GSRB&M
365726	DC-13	AZ	COCHISE	50517999	14S	27E	16,17	GSRB&M
365727	DC-14	AZ	COCHISE	50518000	14S	27E	16,17	GSRB&M
365728	DC-15	AZ	COCHISE	50518001	14S	27E	16,17	GSRB&M
365729	DC-16	AZ	COCHISE	50518002	14S	27E	9,16	GSRB&M
365730	DC-17	AZ	COCHISE	50518003	14S	27E	16	GSRB&M
365731	DC-18	AZ	COCHISE	50518004	14S	27E	16	GSRB&M
365732	DC-19	AZ	COCHISE	50518005	14S	27E	16	GSRB&M
365733	DC-20	AZ	COCHISE	50518006	14S	27E	16	GSRB&M
365734	DC-21	AZ	COCHISE	50518007	14S	27E	16	GSRB&M
365735	DC-22	AZ	COCHISE	50518008	14S	27E	16	GSRB&M
365736	DC-23	AZ	COCHISE	50518009	14S	27E	16	GSRB&M
365737	DC-24	AZ	COCHISE	50518010	14S	27E	16	GSRB&M
365738	DC-25	AZ	COCHISE	50518011	14S	27E	16	GSRB&M
365739	DC-26	AZ	COCHISE	50518012	14S	27E	16	GSRB&M
365740	DC-27	AZ	COCHISE	50518013	14S	27E	16	GSRB&M
365741	DC-28	AZ	COCHISE	50518014	14S	27E	16	GSRB&M
365742	DC-29	AZ	COCHISE	50518015	14S	27E	16	GSRB&M
365743	DC-31	AZ	COCHISE	50518016	14S	27E	16	GSRB&M
365744	DC-32	AZ	COCHISE	50518017	14S	27E	15,16	GSRB&M
365745	DC-33	AZ	COCHISE	50518018	14S	27E	15,16	GSRB&M

<u>BLM NMC#</u>	<u>Claim Name</u>	<u>State</u>	<u>County</u>	<u>Document #</u>	<u>TWP</u>	<u>RGE</u>	<u>SEC</u>	<u>MER</u>
365746	DC-34	AZ	COCHISE	50518019	14S	27E	15,16	GSRB&M
365747	DC-35	AZ	COCHISE	50518020	14S	27E	15,16	GSRB&M
365748	DC-36	AZ	COCHISE	50518021	14S	27E	15,16	GSRB&M
365749	DC-37	AZ	COCHISE	50518022	14S	27E	15,16	GSRB&M
365750	DC-39	AZ	COCHISE	50518023	14S	27E	15,16,21,22	GSRB&M
365751	DC-40	AZ	COCHISE	50518024	14S	27E	15	GSRB&M
365752	DC-41	AZ	COCHISE	50518025	14S	27E	15	GSRB&M
365753	DC-42	AZ	COCHISE	50518026	14S	27E	15	GSRB&M
365754	DC-43	AZ	COCHISE	50518027	14S	27E	15	GSRB&M
365755	DC-44	AZ	COCHISE	50518028	14S	27E	15	GSRB&M
365756	DC-45	AZ	COCHISE	50518029	14S	27E	15	GSRB&M
365757	DC-46	AZ	COCHISE	50518030	14S	27E	15	GSRB&M
365758	DC-47	AZ	COCHISE	50518031	14S	27E	14,15	GSRB&M
365759	DC-66	AZ	COCHISE	50518032	14S	27E	17,20	GSRB&M
365760	DC-67	AZ	COCHISE	50518033	14S	27E	20	GSRB&M
365761	DC-68	AZ	COCHISE	50518034	14S	27E	20	GSRB&M
365762	DC-69	AZ	COCHISE	50518035	14S	27E	20	GSRB&M
365763	DC-70	AZ	COCHISE	50518036	14S	27E	16,17,21,22	GSRB&M
365764	DC-71	AZ	COCHISE	50518037	14S	27E	20,21	GSRB&M
365765	DC-72	AZ	COCHISE	50518038	14S	27E	20,21	GSRB&M
365766	DC-73	AZ	COCHISE	50518039	14S	27E	20,21	GSRB&M
365767	DC-74	AZ	COCHISE	50518040	14S	27E	16,21	GSRB&M
365768	DC-75	AZ	COCHISE	50518041	14S	27E	21	GSRB&M
365769	DC-76	AZ	COCHISE	50518042	14S	27E	21	GSRB&M
365770	DC-77	AZ	COCHISE	50518043	14S	27E	21	GSRB&M
365771	DC-78	AZ	COCHISE	50518044	14S	27E	16,21	GSRB&M
365772	DC-79	AZ	COCHISE	50518045	14S	27E	21	GSRB&M
365773	DC-81	AZ	COCHISE	50518046	14S	27E	21,22	GSRB&M

Affsum08.xls, DOS CABEZAS, AZ NVG 8/1/2007
 RECEIVED BLM, AZ STATE OFFICE
 PHOENIX, ARIZONA
 2007 AUG 15 8 32

<u>BLM NMC#</u>	<u>Claim Name</u>	<u>State</u>	<u>County</u>	<u>Document #</u>	<u>TWP</u>	<u>RGE</u>	<u>SEC</u>	<u>MER</u>
365774	DC-82	AZ	COCHISE	50518047	14S	27E	21,22	GSRB&M
365775	DC-83	AZ	COCHISE	50518048	14S	27E	21,22	GSRB&M
365776	DC-84	AZ	COCHISE	50518049	14S	27E	21,22	GSRB&M
365777	DC-85	AZ	COCHISE	50518050	14S	27E	21,22	GSRB&M
365778	DC-86	AZ	COCHISE	50518051	14S	27E	22	GSRB&M
365779	DC-87	AZ	COCHISE	50518052	14S	27E	22	GSRB&M
365780	DC-88	AZ	COCHISE	50518053	14S	27E	22	GSRB&M
365781	DC-89	AZ	COCHISE	50518054	14S	27E	22	GSRB&M
365782	DC-90	AZ	COCHISE	50518055	14S	27E	22	GSRB&M
365783	DC-91	AZ	COCHISE	50518056	14S	27E	22	GSRB&M
365784	DC-92	AZ	COCHISE	50518057	14S	27E	22	GSRB&M
365785	DC-93	AZ	COCHISE	50518058	14S	27E	22	GSRB&M
365786	DC-94	AZ	COCHISE	50518059	14S	27E	22	GSRB&M
365787	DC-95	AZ	COCHISE	50518060	14S	27E	22	GSRB&M
365788	DC-96	AZ	COCHISE	50518061	14S	27E	22	GSRB&M
365789	DC-97	AZ	COCHISE	50518062	14S	27E	22	GSRB&M
365790	DC-98	AZ	COCHISE	50518063	14S	27E	22	GSRB&M
365791	DC-99	AZ	COCHISE	50518064	14S	27E	22	GSRB&M
365792	DC-100	AZ	COCHISE	50518065	14S	27E	16,17	GSRB&M

Total: 112

PHOENIX, ARIZONA

2007 AUG 15 A 8:33

When recorded, mail to:
NewWest Gold USA Inc.
250 South Rock Blvd., Suite 118
Reno, Nevada 89502

AFFIDAVIT OF PAYMENT OF RENTAL FEE
ON UNPATENTED MINING CLAIMS


I, Richard L Fiddler, being first duly sworn, do depose and state as follows:

1. I am making this Affidavit as of the 9th day of August 2007, on behalf of NewWest Gold USA Inc. (NWG), a Delaware Corporation, lessee of the mining claims more particularly described in Exhibit A attached hereto and made a part hereof by this reference, at whose instance the rental fee described below is paid.
2. My mailing address is NewWest Gold USA Inc., 250 South Rock Blvd., Suite 118, Reno Nevada 89502
3. NewWest Gold USA Inc. and the owner intend to hold those claims with this affidavit, and with this affidavit has submitted to the Arizona State Office of the Bureau of Land Management a check in the amount of \$1,500 representing \$125 for each claim as payment of the rental fee required by law and in lieu of assessment work, for the assessment years 2007-2008 ending on September 1, 2008.
4. The current mailing address of the owner of the claims is as follows:

William C. and Laura Lee Barry
9241 East Speedway
Tucson, Arizona 85710

NewWest Gold USA Inc.

By



Richard L. Fiddler

as agent for William C. and Laura Lee Barry

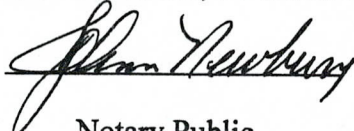
PHOENIX, ARIZONA

2007 AUG 15 A 8:33

RECEIVED
B.L.M. AZ STATE OFFICE

On this 9th day of August, 2007, personally appeared before me, a notary public, Richard L. Fiddler, personally known (or proved) to me to be the person whose name is subscribed to the above instrument who acknowledged that he executed the instrument.

STATE OF NEVADA, COUNTY OF WASHOE SS:



Notary Public

My Commission Expires:

03/26/08




EXHIBIT A
To
Affidavit of Payment of Rental Fees

New West Gold USA Inc., whose address is 1658 Cole Boulevard, Building 6, Suite 210, Lakewood Colorado, 80401, owns or controls the unpatented mining claim(s) and/or mill site claim(s) described below. The Certificates of Location are of record in the Arizona State Office of the U.S. Bureau of Land Management (BLM) and in the office of the Cochise County Recorder as follows:

<u>BLM AMC#</u>	<u>Claim Name</u>	<u>State</u>	<u>County</u>	<u>Document #</u>	<u>TWP</u>	<u>RGE</u>	<u>SEC</u>	<u>MER</u>
Total: 12								
L41266	KLONDIKE NO. 1	AZ	COCHISE	1309/166	14S	27E	22,27	GSRB&M
41267	KLONDIKE NO. 2	AZ	COCHISE	1309/168	14S	27E	22	GSRB&M
41268	KLONDIKE NO. 3	AZ	COCHISE	1309/170	14S	27E	22	GSRB&M
41269	KLONDIKE NO. 4	AZ	COCHISE	1309/172	14S	27E	22	GSRB&M
276501	KLONDIKE NO. 5	AZ	COCHISE	871127494	14S	27E	22,27	GSRB&M
41270	ARIZONA NO. 1	AZ	COCHISE	1309/174	14S	27E	22	GSRB&M
41271	ARIZONA NO. 2	AZ	COCHISE	1309/176	14S	27E	22	GSRB&M
41272	ARIZONA NO. 3	AZ	COCHISE	1309/178	14S	27E	22	GSRB&M
L276497	ONE MORE CHANCE NO. 1	AZ	COCHISE	871127490	14S	27E	23,26	GSRB&M
276498	ONE MORE CHANCE NO. 2	AZ	COCHISE	871127491	14S	27E	26	GSRB&M
276499	ONE MORE CHANCE NO. 3	AZ	COCHISE	871127492	14S	27E	26	GSRB&M
276500	ONE MORE CHANCE NO. 4	AZ	COCHISE	871127493	14S	27E	22,23,26,27	GSRB&M

Total: 12

PHOENIX, ARIZONA

2007 AUG 15 8:33

United States Department of the Interior

Bureau of Land Management
 BUSINESS & SUPPORT SVCS DIV
 ONE N CENTRAL AVE SUITE 800
 PHOENIX, AZ 85004 -4427
 Phone: (602) 417-9200

Receipt

No: 1544605

Transaction #: 1595993	
Date of Transaction: 08/15/2007	
CUSTOMER:	NEW WEST GOLD CORP 250 SOUTH ROCK BLVD #118 RENO,NV 89502

LINE #	QTY	DESCRIPTION	REMARKS	UNIT PRICE	TOTAL
1	1.00	LOCATABLE MINERALS / MINING CLAIMS-NOT NEW-UNADJUD,ONE AUTH NO. ONLY / MINING CLAIM MONEY RECEIVED (455) CASES: AMC260044/\$15500.00	MAINT 2008 (124)	- n/a -	15500.00
TOTAL:					\$15,500.00

PAYMENT INFORMATION			
1	AMOUNT:	\$15,500.00	POSTMARKED: 8/14/07 0:00
	TYPE:	CHECK	RECEIVED: 08/15/2007
	CHECK NO:	1187	
	NAME:	NEWWEST GOLD USA INC 1658 COLE BLVD STE 210 LAKEWOOD CO 80401	

REMARKS

This receipt was generated by the automated BLM Collections and Billing System and is a paper representation of a portion of the official electronic record contained therein.

AMC 260035

279081

282647

NewWest Gold LLC 286818

A New West Resources Group Company 357467

365714

276497

41266

August 24, 2006

Department of the Interior
Bureau of Land Management
Arizona State Office
Mining Claims Section
222 North Central Avenue
Phoenix, Arizona 85004-2203

PHOENIX, ARIZONA

2006 AUG 30 A 9:54

RECEIVED
B.L.M. AZ STATE OFFICE

RE: Annual Mining Claim Rental Fee

Dear Sir or Madam:

Enclosed, pursuant to CFR 3833.1-5, is an "Affidavit of Payment of Rental Fee" document and two exhibits of 124 mining claims. Please return as soon as possible and the original of these documents will be timely recorded in the public records of the counties where the claims are located.

The documents enclosed are entitled:

DC—NWGC	112
DC--Barry	12

Total	124 claims
-------	------------

Also enclosed is a check in the amount of \$15,500 to cover the required rental fee for the assessment year ending September 1, 2007. This sum represents \$125.00 per mining claim listed in the attached affidavits.

A stamped self-addressed envelope is enclosed to return date-stamped originals and receipt to:

NewWest Gold LLC
250 South Rock Boulevard
Suite 118
Reno Nevada 89509

Thank you,
Richard Fiddler
Project Manager

Sent via FedEx tracking # 844951580512

When recorded, mail to:
NewWest Gold LLC
250 South Rock Blvd., Suite 118
Reno, Nevada 89502

AFFIDAVIT OF PAYMENT OF RENTAL FEE
ON UNPATENTED MINING CLAIMS


I, Richard L Fiddler, being first duly sworn, do depose and state as follows:

1. I am making this Affidavit as of the 28 day of August 2006, on behalf of NewWest Gold LLC (NWG), a Delaware limited liability company, owner of the mining claims more particularly described in Exhibit A attached hereto and made a part hereof by this reference, at whose instance the rental fee described below is paid.
2. My mailing address is NewWest Gold LLC, 250 South Rock Blvd., Suite 118, Reno Nevada 89502
3. The owner of the mining claims intends to hold those claims with this affidavit, and with this affidavit has submitted to the Arizona State Office of the Bureau of Land Management a check in the amount of \$14,000 representing \$125 for each claim as payment of the rental fee required by law and in lieu of assessment work, for the assessment year ending on September 1, 2007.
4. The current mailing address of the owner of the claims is as follows:

NewWest Gold LLC
1658 Cole Boulevard
Building 6, Suite 210
Lakewood, CO 80401

NewWest Gold LLC


By




Richard L. Fiddler as Agent for NWG

On this 28 day of August, 2006, personally appeared before me, a notary public, Richard L. Fiddler, personally known (or proved) to me to be the person whose name is subscribed to the above instrument who acknowledged that he executed the instrument.

STATE OF NEVADA, COUNTY OF WASHOE SS:



Notary Public
My Commission Expires:
July 1, 2008



RECEIVED
B.L.M. AZ STATE OFFICE
2006 AUG 30 A 9:55
PHOENIX, ARIZONA

EXHIBIT A
To
Affidavit of Payment of Rental Fees

NewWest Gold LLC, whose address is 1658 Cole Boulevard, Building 6, Suite 210, Lakewood Colorado, 80401, owns the unpatented mining claim(s) and/or mill site claim(s) described below. The Certificates of Location are of record in the Arizona State Office of the U.S. Bureau of Land Management (BLM) and in the office of the Cochise County Recorder as follows:

<u>BLM NMC#</u>	<u>Claim Name</u>	<u>State</u>	<u>County</u>	<u>Document #</u>	<u>TWP</u>	Total: <u>RGE</u>	112 <u>SEC</u>	<u>MER</u>
260044	BEARCAT	AZ	COCHISE	860920661	14S	27E	22,27	GSRB&M
260045	SUSPENSION NO. 4	AZ	COCHISE	860920662	14S	27E	21	GSRB&M
260035	MOUNTAIN DEW NO. 1	AZ	COCHISE	860920652	14S	27E	20	GSRB&M
260036	MOUNTAIN DEW NO. 2	AZ	COCHISE	860920653	14S	27E	20	GSRB&M
260037	MOUNTAIN DEW NO. 3	AZ	COCHISE	860920654	14S	27E	20	GSRB&M
260038	TRAM NO. 1	AZ	COCHISE	860920655	14S	27E	20,21	GSRB&M
260039	TRAM NO. 2	AZ	COCHISE	860920656	14S	27E	20,21	GSRB&M
260040	TRAM NO. 3	AZ	COCHISE	860920657	14S	27E	20,21	GSRB&M
260041	CASEY NO. 1	AZ	COCHISE	860920658	14S	27E	21	GSRB&M
260042	CASEY NO. 2	AZ	COCHISE	860920659	14S	27E	21	GSRB&M
260043	CASEY NO. 3	AZ	COCHISE	860920660	14S	27E	21	GSRB&M
279081	CHRYSLER	AZ	COCHISE	880100151	14S	27E	27	GSRB&M

<u>BLM NMC#</u>	<u>Claim Name</u>	<u>State</u>	<u>County</u>	<u>Document #</u>	<u>TWP</u>	<u>RGE</u>	<u>SEC</u>	<u>MER</u>
282649	MERRILY NO. 3	AZ	COCHISE	880306340	14S	27E	20,21	GSRB&M
282650	MERRILY NO. 4	AZ	COCHISE	880306341	14S	27E	20,21	GSRB&M
282651	MERRILY NO. 5	AZ	COCHISE	880306342	14S	27E	21	GSRB&M
282652	MERRILY NO. 6	AZ	COCHISE	880306343	14S	27E	21	GSRB&M
282653	MERRILY NO. 7	AZ	COCHISE	880306344	14S	27E	20,21	GSRB&M
282654	MERRILY NO. 8	AZ	COCHISE	880306345	14S	27E	21	GSRB&M
286818	MERRILY NO. 9	AZ	COCHISE	880613582	14S	27E	21	GSRB&M
286819	MERRILY NO. 10	AZ	COCHISE	880613583	14S	27E	21	GSRB&M
286820	MERRILY NO. 11	AZ	COCHISE	880613584	14S	27E	21	GSRB&M
286821	MERRILY NO. 12	AZ	COCHISE	880613585	14S	27E	21	GSRB&M
286822	MERRILY NO. 13	AZ	COCHISE	880613586	14S	27E	27	GSRB&M
286823	MERRILY NO. 14	AZ	COCHISE	880613587	14S	27E	27	GSRB&M
286824	MERRILY NO. 15	AZ	COCHISE	880613588	14S	27E	27	GSRB&M
357474	MOUNTAIN DEW #4	AZ	COCHISE	21137228	14S	27E	20	GSRB&M
357473	MOUNTAIN DEW #5	AZ	COCHISE	21137227	14S	27E	20	GSRB&M
357467	NWR #1	AZ	COCHISE	21137229	14S	27E	27	GSRB&M
357468	NWR #2	AZ	COCHISE	21137230	14S	27E	27	GSRB&M
357469	NWR #3	AZ	COCHISE	21137231	14S	27E	27	GSRB&M
357470	NWR #4	AZ	COCHISE	21137232	14S	27E	27	GSRB&M
357471	NWR #5	AZ	COCHISE	21137233	14S	27E	27	GSRB&M
357472	NWR #6	AZ	COCHISE	21137234	14S	27E	27,28	GSRB&M
365714	DC-1	AZ	COCHISE	50517987	14S	27E	8,17	GSRB&M
365715	DC-2	AZ	COCHISE	50517988	14S	27E	17	GSRB&M
365716	DC-3	AZ	COCHISE	50517989	14S	27E	17	GSRB&M
365717	DC-4	AZ	COCHISE	50517990	14S	27E	17	GSRB&M

Affsum07.xls, DOS CABEZAS, AZ NWG 8/29/2006

<u>BLM NMC#</u>	<u>Claim Name</u>	<u>State</u>	<u>County</u>	<u>Document #</u>	<u>TWP</u>	<u>RGE</u>	<u>SEC</u>	<u>MER</u>
365718	DC-5	AZ	COCHISE	50517991	14S	27E	17	GSRB&M
365719	DC-6	AZ	COCHISE	50517992	14S	27E	17	GSRB&M
365720	DC-7	AZ	COCHISE	50517993	14S	27E	17	GSRB&M
365721	DC-8	AZ	COCHISE	50517994	14S	27E	17	GSRB&M
365722	DC-9	AZ	COCHISE	50517995	14S	27E	17	GSRB&M
365723	DC-10	AZ	COCHISE	50517996	14S	27E	17	GSRB&M
365724	DC-11	AZ	COCHISE	50517997	14S	27E	8,9,16,17	GSRB&M
365725	DC-12	AZ	COCHISE	50517998	14S	27E	16,17	GSRB&M
365726	DC-13	AZ	COCHISE	50517999	14S	27E	16,17	GSRB&M
365727	DC-14	AZ	COCHISE	50518000	14S	27E	16,17	GSRB&M
365728	DC-15	AZ	COCHISE	50518001	14S	27E	16,17	GSRB&M
365729	DC-16	AZ	COCHISE	50518002	14S	27E	16,17	GSRB&M
365730	DC-17	AZ	COCHISE	50518003	14S	27E	9,16	GSRB&M
365731	DC-18	AZ	COCHISE	50518004	14S	27E	16	GSRB&M
365732	DC-19	AZ	COCHISE	50518005	14S	27E	16	GSRB&M
365733	DC-20	AZ	COCHISE	50518006	14S	27E	16	GSRB&M
365734	DC-21	AZ	COCHISE	50518007	14S	27E	16	GSRB&M
365735	DC-22	AZ	COCHISE	50518008	14S	27E	16	GSRB&M
365736	DC-23	AZ	COCHISE	50518009	14S	27E	16	GSRB&M
365737	DC-24	AZ	COCHISE	50518010	14S	27E	16	GSRB&M
365738	DC-25	AZ	COCHISE	50518011	14S	27E	16	GSRB&M
365739	DC-26	AZ	COCHISE	50518012	14S	27E	16	GSRB&M
365740	DC-27	AZ	COCHISE	50518013	14S	27E	16	GSRB&M
365741	DC-28	AZ	COCHISE	50518014	14S	27E	16	GSRB&M
365742	DC-30	AZ	COCHISE	50518015	14S	27E	16	GSRB&M
365743	DC-31	AZ	COCHISE	50518016	14S	27E	16	GSRB&M
365744	DC-32	AZ	COCHISE	50518017	14S	27E	16	GSRB&M
365745	DC-33	AZ	COCHISE	50518018	14S	27E	15,16	GSRB&M
							15,16	GSRB&M

Affsum07.xls, DOS CABEZAS AZ NWG 8/29/2006

RECEIVED
BLM AZ STATE OFFICE
PHOENIX, ARIZONA

2006 AUG 30 9:55 AM

<u>BLM NMC#</u>	<u>Claim Name</u>	<u>State</u>	<u>County</u>	<u>Document #</u>	<u>TWP</u>	<u>RGE</u>	<u>SEC</u>	<u>MER</u>
365746	DC-34	AZ	COCHISE	50518019	14S	27E	15,16	GSRB&M
365747	DC-35	AZ	COCHISE	50518020	14S	27E	15,16	GSRB&M
365748	DC-36	AZ	COCHISE	50518021	14S	27E	15,16	GSRB&M
365749	DC-37	AZ	COCHISE	50518022	14S	27E	15,16	GSRB&M
365750	DC-39	AZ	COCHISE	50518023	14S	27E	15,16	GSRB&M
365751	DC-40	AZ	COCHISE	50518024	14S	27E	15,16,21,22	GSRB&M
365752	DC-41	AZ	COCHISE	50518025	14S	27E	15	GSRB&M
365753	DC-42	AZ	COCHISE	50518026	14S	27E	15	GSRB&M
365754	DC-43	AZ	COCHISE	50518027	14S	27E	15	GSRB&M
365755	DC-44	AZ	COCHISE	50518028	14S	27E	15	GSRB&M
365756	DC-45	AZ	COCHISE	50518029	14S	27E	15	GSRB&M
365757	DC-46	AZ	COCHISE	50518030	14S	27E	15	GSRB&M
365758	DC-47	AZ	COCHISE	50518031	14S	27E	14,15	GSRB&M
365759	DC-66	AZ	COCHISE	50518032	14S	27E	17,20	GSRB&M
365760	DC-67	AZ	COCHISE	50518033	14S	27E	20	GSRB&M
365761	DC-68	AZ	COCHISE	50518034	14S	27E	20	GSRB&M
365762	DC-69	AZ	COCHISE	50518035	14S	27E	20	GSRB&M
365763	DC-70	AZ	COCHISE	50518036	14S	27E	20	GSRB&M
365764	DC-71	AZ	COCHISE	50518037	14S	27E	16,17,21,22	GSRB&M
365765	DC-72	AZ	COCHISE	50518038	14S	27E	20,21	GSRB&M
365766	DC-73	AZ	COCHISE	50518039	14S	27E	20,21	GSRB&M
365767	DC-74	AZ	COCHISE	50518040	14S	27E	20,21	GSRB&M
365768	DC-75	AZ	COCHISE	50518041	14S	27E	16,21	GSRB&M
365769	DC-76	AZ	COCHISE	50518042	14S	27E	21	GSRB&M
365770	DC-77	AZ	COCHISE	50518043	14S	27E	21	GSRB&M
365771	DC-78	AZ	COCHISE	50518044	14S	27E	21	GSRB&M
365772	DC-79	AZ	COCHISE	50518045	14S	27E	16,21	GSRB&M
365773	DC-81	AZ	COCHISE	50518046	14S	27E	21	GSRB&M
							21,22	GSRB&M

Affsum07.xls, DOS CABEZAS AZ NWG 8/29/2006

<u>BLM NMC#</u>	<u>Claim Name</u>	<u>State</u>	<u>County</u>	<u>Document #</u>	<u>TWP</u>	<u>RGE</u>	<u>SEC</u>	<u>MER</u>
365774	DC-82	AZ	COCHISE	50518047	14S	27E	21,22	GSRB&M
365775	DC-83	AZ	COCHISE	50518048	14S	27E	21,22	GSRB&M
365776	DC-84	AZ	COCHISE	50518049	14S	27E	21,22	GSRB&M
365777	DC-85	AZ	COCHISE	50518050	14S	27E	21,22	GSRB&M
365778	DC-86	AZ	COCHISE	50518051	14S	27E	22	GSRB&M
365779	DC-87	AZ	COCHISE	50518052	14S	27E	22	GSRB&M
365780	DC-88	AZ	COCHISE	50518053	14S	27E	22	GSRB&M
365781	DC-89	AZ	COCHISE	50518054	14S	27E	22	GSRB&M
365782	DC-90	AZ	COCHISE	50518055	14S	27E	22	GSRB&M
365783	DC-91	AZ	COCHISE	50518056	14S	27E	22	GSRB&M
365784	DC-92	AZ	COCHISE	50518057	14S	27E	22	GSRB&M
365785	DC-93	AZ	COCHISE	50518058	14S	27E	22	GSRB&M
365786	DC-94	AZ	COCHISE	50518059	14S	27E	22	GSRB&M
365787	DC-95	AZ	COCHISE	50518060	14S	27E	22	GSRB&M
365788	DC-96	AZ	COCHISE	50518061	14S	27E	22	GSRB&M
365789	DC-97	AZ	COCHISE	50518062	14S	27E	22	GSRB&M
365790	DC-98	AZ	COCHISE	50518063	14S	27E	22	GSRB&M
365791	DC-99	AZ	COCHISE	50518064	14S	27E	22	GSRB&M
365792	DC-100	AZ	COCHISE	50518065	14S	27E	16,17	GSRB&M

Total: 112

PHOENIX, ARIZONA

2006 AUG 30 9: 55

Affsum07.xls, DOS CABEZAS AZ NWG 8/29/2006
RECEIVED

When recorded, mail to:
NewWest Gold LLC
250 South Rock Blvd., Suite 118
Reno, Nevada 89502

AFFIDAVIT OF PAYMENT OF RENTAL FEE
ON UNPATENTED MINING CLAIMS


I, Richard L Fiddler, being first duly sworn, do depose and state as follows:

1. I am making this Affidavit as of the 28 day of August 2006, on behalf of NewWest Gold LLC (NWG), a Delaware limited liability company, lessee of the mining claims more particularly described in Exhibit A attached hereto and made a part hereof by this reference, at whose instance the rental fee described below is paid.
2. My mailing address is NewWest Gold LLC, 250 South Rock Blvd., Suite 118, Reno Nevada 89502
3. NewWest Gold LLC and the owner intend to hold those claims with this affidavit, and with this affidavit has submitted to the Arizona State Office of the Bureau of Land Management a check in the amount of \$1,500 representing \$125 for each claim as payment of the rental fee required by law and in lieu of assessment work, for the assessment year ending on September 1, 2007.
4. The current mailing address of the owner of the claims is as follows:

William C. and Laura Lee Barry
9241 East Speedway
Tucson, Arizona 85710

NewWest Gold LLC

By


Richard L. Fiddler

as agent for William C. and Laura Lee Barry

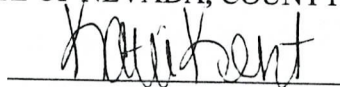
PHOENIX, ARIZONA

2006 AUG 30 A 9:55

RECEIVED
B.L.M. AZ STATE OFFICE

On this 28 day of August, 2006, personally appeared before me, a notary public, Richard L. Fiddler, personally known (or proved) to me to be the person whose name is subscribed to the above instrument who acknowledged that he executed the instrument.

STATE OF NEVADA, COUNTY OF WASHOE SS:



Notary Public
My Commission Expires:

July 1, 2008




EXHIBIT A
To
Affidavit of Payment of Rental Fees

NewWest Gold LLC, whose address is 1658 Cole Boulevard, Building 6, Suite 210, Lakewood Colorado, 80401, leases the unpatented mining claim(s) and/or mill site claim(s) described below. The Certificates of Location are of record in the Arizona State Office of the U.S. Bureau of Land Management (BLM) and in the office of the Cochise County Recorder as follows:

<u>BLM AMC#</u>	<u>Claim Name</u>	<u>State</u>	<u>County</u>	<u>Document #</u>	<u>TWP</u>	<u>RGE</u>	<u>SEC</u>	<u>MER</u>
41266	KLONDIKE NO. 1	AZ	COCHISE	1309/166	14S	27E	22,27	GSRB&M
41267	KLONDIKE NO. 2	AZ	COCHISE	1309/168	14S	27E	22	GSRB&M
41268	KLONDIKE NO. 3	AZ	COCHISE	1309/170	14S	27E	22	GSRB&M
41269	KLONDIKE NO. 4	AZ	COCHISE	1309/172	14S	27E	22	GSRB&M
276501	KLONDIKE NO. 5	AZ	COCHISE	871127494	14S	27E	22,27	GSRB&M
41270	ARIZONA NO. 1	AZ	COCHISE	1309/174	14S	27E	22	GSRB&M
41271	ARIZONA NO. 2	AZ	COCHISE	1309/176	14S	27E	22	GSRB&M
41272	ARIZONA NO. 3	AZ	COCHISE	1309/178	14S	27E	22	GSRB&M
276497	ONE MORE CHANCE NO. 1	AZ	COCHISE	871127490	14S	27E	23,26	GSRB&M
276498	ONE MORE CHANCE NO. 2	AZ	COCHISE	871127491	14S	27E	26	GSRB&M
276499	ONE MORE CHANCE NO. 3	AZ	COCHISE	871127492	14S	27E	26	GSRB&M
276500	ONE MORE CHANCE NO. 4	AZ	COCHISE	871127493	14S	27E	22,23,26,27	GSRB&M

Total: 12

Total: 12

PHOENIX, ARIZONA

2006 AUG 30 9:55

Affsum07.xls, DC AZ BARRY 8/29/2006 RECEIVED B.L.M. AZ STATE

Message:

124 ROWS RETRIEVED

CBS Export Results Report

Include Resolved Records

Record Status

- Error Records (E/M/I)
- Accepted Records (A/W)
- "On Hold" Records (H)
- All Records (for s/n or receipt nr)
- Exported, No Results From CBS
- New (not yet exported)

Enter export Date (mm/dd/yyyy)

Serial Number match (optional)

Receipt Nr (optional)

Export Nr (exclusive)

LR2000 User (defaults to login)

Query

Search Criteria Responsible Ar

ALL

1353513

ALL

Reset

- User (U,X)
- Programme
- All (U,P,X)

User

Lead

260035

Anc 260035 - 260045

279081

279081

282647

282649 - 282654

286818

286818 - 286824

357467

357467 - 357474

365714

365714 - 365792

41266

41266 - 41272

276497

276497 - 276501

ENTERED INTO COMPUTER

SEP 19 2006

PB VERIFIED

United States Department of the Interior
 Bureau of Land Management
 BUSINESS & SUPPORT SVCS DIV
 ONE N CENTRAL AVE
 PHOENIX, AZ 85004 -2203
 Phone: (602) 417-9200

Receipt

No: 1353513

Transaction #: 1398894		ENTERED INTO COMPUTER SEP 19 2006 <i>FB</i>
Date of Transaction: 09/07/2006		
CUSTOMER:	NEW WEST GOLD CORP 250 SOUTH ROCK BLVD #118 RENO, NV 89502	

LINE #	QTY	DESCRIPTION	REMARKS	UNIT PRICE	TOTAL
1	1.00	LOCATABLE MINERALS / MINING CLAIMS-NOT NEW-UNADJUD, ONE AUTH NO. ONLY / MINING CLAIM MONEY RECEIVED (455) CASES: AMC260044/\$15500.00	MAINT FEE 2007 (124)	- n/a -	15500.00
TOTAL:					\$15,500.00

PAYMENT INFORMATION			
1	AMOUNT:	\$15,500.00	POSTMARKED: 08/29/2006
	TYPE:	CHECK	RECEIVED: 08/30/2006
	CHECK NO:	000026	
	NAME:	NEW WEST GOLD USA, INC 250 SOUTH ROCK BLVD #118 RENO NV 89502	

REMARKS

This receipt was generated by the automated BLM Collections and Billing System and is a paper representation of a portion of the official electronic record contained therein.

NewWest Gold Corp.
A New West Resources Group Company

August 26, 2005

Department of the Interior
Bureau of Land Management
Arizona State Office
Mining Claims Section
222 North Central Avenue
Phoenix, Arizona 85004-2203

AMC 260035
AMC 279081
AMC 282647
AMC 286818
AMC 365714
AMC 41266
AMC 276501

RE: Annual Mining Claim Rental Fee

Dear Sir or Madam:

Enclosed, pursuant to CFR 3833.1-5, is an "Affidavit of Payment of Rental Fee" document and two exhibits of 124 mining claims. Please return as soon as possible and the original of these documents will be timely recorded in the public records of the counties where the claims are located.

The documents enclosed are entitled:

DC—NWGC	112
DC--Barry	12

Total 124 claims *dm*

Also enclosed is a check in the amount of \$15,500 to cover the required rental fee for the assessment year ending September 1, 2006. This sum represents \$125.00 per mining claim listed in the attached affidavits.

A stamped self-addressed envelope is enclosed to return date-stamped originals and receipt to:

NewWest Gold Corporation
250 South Rock Boulevard
Suite 118
Reno Nevada 89509

Thank you,
Richard Fiddler
Project Manager



RECEIVED
BUREAU OF
LAND MANAGEMENT
2005 AUG 29 P 1:45
ARIZONA
STATE OFFICE
PHOENIX, ARIZONA

ENCLOSURE

RE 9/12/05

When recorded, mail to:
NewWest Gold Corporation
250 South Rock Blvd., Suite 118
Reno, Nevada 89502

**AFFIDAVIT OF PAYMENT OF RENTAL FEE
ON UNPATENTED MINING CLAIMS**

I, Richard L Fiddler, being first duly sworn, do depose and state as follows:

1. I am making this Affidavit as of the 15 day of August 2005, on behalf of NewWest Gold Corporation (NWGC), a Delaware Corporation, owner of the mining claims more particularly described in Exhibit A attached hereto and made a part hereof by this reference, at whose instance the rental fee described below is paid.
2. My mailing address is NewWest Gold Corporation, 250 South Rock Blvd., Suite 118, Reno Nevada 89502
3. The owner of the mining claims intends to hold those claims with this affidavit, and with this affidavit has submitted to the Arizona State Office of the Bureau of Land Management a check in the amount of \$14,000 representing \$125 for each claim as payment of the rental fee required by law and in lieu of assessment work, for the assessment year ending on September 1, 2006.
4. The current mailing address of the owner of the claims is as follows:

NewWest Gold Corporation
1658 Cole Boulevard
Building 6, Suite 210
Lakewood, CO 80401

NewWest Gold Corp.

By

Richard L. Fiddler
Richard L. Fiddler as Agent for NWGC

ARIZONA
STATE OFFICE
PHOENIX, ARIZONA

2005 AUG 29 P 1:45

RECEIVED
BUREAU OF
LAND MANAGEMENT

On this 15 day of August, 2005, personally appeared before me, a notary public, Richard L. Fiddler, personally known (or proved) to me to be the person whose name is subscribed to the above instrument who acknowledged that he executed the instrument.
STATE OF NEVADA, COUNTY OF WASHOE SS:

Wendy Valeria Esquibel
Notary Public

My Commission Expires:
7/21/09




EXHIBIT A
To
Affidavit of Payment of Rental Fees

NewWest Gold Corporation, whose address is 1658 Cole Boulevard, Building 6, Suite 210, Lakewood Colorado, 80401, owns the unpatented mining claim(s) and/or mill site claim(s) described below. The Certificates of Location are of record in the Arizona State Office of the U.S. Bureau of Land Management (BLM) and in the office of the Cochise County Recorder as follows:

<u>BLM #.-NMC</u>	<u>Claim Name</u>	<u>State</u>	<u>County</u>	<u>Document #</u>	<u>TWP</u>	<u>RGE</u>	<u>SEC</u>	<u>MER</u>
260044	BEARCAT	AZ	COCHISE	860920661	14S	27E	22,27	GSRB&M
260045	SUSPENSION NO. 4	AZ	COCHISE	860920662	14S	27E	21	GSRB&M
260035	MOUNTAIN DEW NO.	AZ	COCHISE	860920652	14S	27E	20	GSRB&M
260036	MOUNTAIN DEW NO. :	AZ	COCHISE	860920653	14S	27E	20	GSRB&M
260037	MOUNTAIN DEW NO. :	AZ	COCHISE	860920654	14S	27E	20	GSRB&M
260038	TRAM NO. 1	AZ	COCHISE	860920655	14S	27E	20,21	GSRB&M
260039	TRAM NO. 2	AZ	COCHISE	860920656	14S	27E	20,21	GSRB&M
260040	TRAM NO. 3	AZ	COCHISE	860920657	14S	27E	20,21	GSRB&M
260041	CASEY NO. 1	AZ	COCHISE	860920658	14S	27E	21	GSRB&M
260042	CASEY NO. 2	AZ	COCHISE	860920659	14S	27E	21	GSRB&M
260043	CASEY NO. 3	AZ	COCHISE	860920660	14S	27E	21	GSRB&M
279081	CHRYSLER	AZ	COCHISE	880100151	14S	27E	27	GSRB&M
282649	MERRILY NO. 3	AZ	COCHISE	880306340	14S	27E	20,21	GSRB&M
282650	MERRILY NO. 4	AZ	COCHISE	880306341	14S	27E	20,21	GSRB&M
282651	MERRILY NO. 5	AZ	COCHISE	880306342	14S	27E	21	GSRB&M
282652	MERRILY NO. 6	AZ	COCHISE	880306343	14S	27E	21	GSRB&M
282653	MERRILY NO. 7	AZ	COCHISE	880306344	14S	27E	20,21	GSRB&M
282654	MERRILY NO. 8	AZ	COCHISE	880306345	14S	27E	21	GSRB&M
286818	MERRILY NO. 9	AZ	COCHISE	880613582	14S	27E	21	GSRB&M
286819	MERRILY NO. 10	AZ	COCHISE	880613583	14S	27E	21	GSRB&M
286820	MERRILY NO. 11	AZ	COCHISE	880613584	14S	27E	21	GSRB&M
286821	MERRILY NO. 12	AZ	COCHISE	880613585	14S	27E	21	GSRB&M
286822	MERRILY NO. 13	AZ	COCHISE	880613586	14S	27E	21	GSRB&M
286823	MERRILY NO. 14	AZ	COCHISE	880613587	14S	27E	21	GSRB&M
286824	MERRILY NO. 15	AZ	COCHISE	880613588	14S	27E	21	GSRB&M
357474	MOUNTAIN DEW #4	AZ	COCHISE	21137228	14S	27E	20	GSRB&M
357473	MOUNTAIN DEW #5	AZ	COCHISE	21137227	14S	27E	20	GSRB&M
357467	NWR #1	AZ	COCHISE	21137229	14S	27E	27	GSRB&M
357468	NWR #2	AZ	COCHISE	21137230	14S	27E	27	GSRB&M
357469	NWR #3	AZ	COCHISE	21137231	14S	27E	27	GSRB&M
357470	NWR #4	AZ	COCHISE	21137232	14S	27E	27	GSRB&M
357471	NWR #5	AZ	COCHISE	21137233	14S	27E	27	GSRB&M
357472	NWR #6	AZ	COCHISE	21137234	14S	27E	27,28	GSRB&M
365714	DC-1	AZ	COCHISE	50517987	14S	27E	8,17	GSRB&M
365715	DC-2	AZ	COCHISE	50517988	14S	27E	17	GSRB&M
365716	DC-3	AZ	COCHISE	50517989	14S	27E	17	GSRB&M
365717	DC-4	AZ	COCHISE	50517990	14S	27E	17	GSRB&M
365718	DC-5	AZ	COCHISE	50517991	14S	27E	17	GSRB&M

Total: 112

RECEIVED
 BUREAU OF LAND MANAGEMENT
 PHOENIX, ARIZONA
 STATE OFFICE
 10/12/05

38

RE 9/12/05

<u>BLM #.-NMC</u>	<u>Claim Name</u>	<u>State</u>	<u>County</u>	<u>Document #</u>	<u>TWP</u>	<u>RGE</u>	<u>SEC</u>	<u>MER</u>
365719	DC-6	AZ	COCHISE	50517992	14S	27E	17	GSRB&M
365720	DC-7	AZ	COCHISE	50517993	14S	27E	17	GSRB&M
365721	DC-8	AZ	COCHISE	50517994	14S	27E	17	GSRB&M
365722	DC-9	AZ	COCHISE	50517995	14S	27E	17	GSRB&M
365723	DC-10	AZ	COCHISE	50517996	14S	27E	8,9,16,17	GSRB&M
365724	DC-11	AZ	COCHISE	50517997	14S	27E	16,17	GSRB&M
365725	DC-12	AZ	COCHISE	50517998	14S	27E	16,17	GSRB&M
365726	DC-13	AZ	COCHISE	50517999	14S	27E	16,17	GSRB&M
365727	DC-14	AZ	COCHISE	50518000	14S	27E	16,17	GSRB&M
365728	DC-15	AZ	COCHISE	50518001	14S	27E	16,17	GSRB&M
365729	DC-16	AZ	COCHISE	50518002	14S	27E	9,16	GSRB&M
365730	DC-17	AZ	COCHISE	50518003	14S	27E	16	GSRB&M
365731	DC-18	AZ	COCHISE	50518004	14S	27E	16	GSRB&M
365732	DC-19	AZ	COCHISE	50518005	14S	27E	16	GSRB&M
365733	DC-20	AZ	COCHISE	50518006	14S	27E	16	GSRB&M
365734	DC-21	AZ	COCHISE	50518007	14S	27E	16	GSRB&M
365735	DC-22	AZ	COCHISE	50518008	14S	27E	16	GSRB&M
365736	DC-23	AZ	COCHISE	50518009	14S	27E	16	GSRB&M
365737	DC-24	AZ	COCHISE	50518010	14S	27E	16	GSRB&M
365738	DC-25	AZ	COCHISE	50518011	14S	27E	16	GSRB&M
365739	DC-26	AZ	COCHISE	50518012	14S	27E	16	GSRB&M
365740	DC-27	AZ	COCHISE	50518013	14S	27E	16	GSRB&M
365741	DC-28	AZ	COCHISE	50518014	14S	27E	16	GSRB&M
365742	DC-30	AZ	COCHISE	50518015	14S	27E	16	GSRB&M
365743	DC-31	AZ	COCHISE	50518016	14S	27E	16	GSRB&M
365744	DC-32	AZ	COCHISE	50518017	14S	27E	15,16	GSRB&M
365745	DC-33	AZ	COCHISE	50518018	14S	27E	15,16	GSRB&M
365746	DC-34	AZ	COCHISE	50518019	14S	27E	15,16	GSRB&M
365747	DC-35	AZ	COCHISE	50518020	14S	27E	15,16	GSRB&M
365748	DC-36	AZ	COCHISE	50518021	14S	27E	15,16	GSRB&M
365749	DC-37	AZ	COCHISE	50518022	14S	27E	15,16	GSRB&M
365750	DC-39	AZ	COCHISE	50518023	14S	27E	15,16,21,22	GSRB&M
365751	DC-40	AZ	COCHISE	50518024	14S	27E	15	GSRB&M
365752	DC-41	AZ	COCHISE	50518025	14S	27E	15	GSRB&M
365753	DC-42	AZ	COCHISE	50518026	14S	27E	15	GSRB&M
365754	DC-43	AZ	COCHISE	50518027	14S	27E	15	GSRB&M
365755	DC-44	AZ	COCHISE	50518028	14S	27E	15	GSRB&M
365756	DC-45	AZ	COCHISE	50518029	14S	27E	15	GSRB&M
365757	DC-46	AZ	COCHISE	50518030	14S	27E	15	GSRB&M
365758	DC-47	AZ	COCHISE	50518031	14S	27E	15	GSRB&M
365759	DC-66	AZ	COCHISE	50518032	14S	27E	17,20	GSRB&M
365760	DC-67	AZ	COCHISE	50518033	14S	27E	20	GSRB&M
365761	DC-68	AZ	COCHISE	50518034	14S	27E	20	GSRB&M
365762	DC-69	AZ	COCHISE	50518035	14S	27E	20	GSRB&M
365763	DC-70	AZ	COCHISE	50518036	14S	27E	16,17,21,22	GSRB&M
365764	DC-71	AZ	COCHISE	50518037	14S	27E	20,21	GSRB&M
365765	DC-72	AZ	COCHISE	50518038	14S	27E	20,21	GSRB&M
365766	DC-73	AZ	COCHISE	50518039	14S	27E	20,21	GSRB&M
365767	DC-74	AZ	COCHISE	50518040	14S	27E	16,21	GSRB&M
365768	DC-75	AZ	COCHISE	50518041	14S	27E	21	GSRB&M
365769	DC-76	AZ	COCHISE	50518042	14S	27E	21	GSRB&M
365770	DC-77	AZ	COCHISE	50518043	14S	27E	21	GSRB&M
365771	DC-78	AZ	COCHISE	50518044	14S	27E	16,21	GSRB&M
365772	DC-79	AZ	COCHISE	50518045	14S	27E	21	GSRB&M
365773	DC-81	AZ	COCHISE	50518046	14S	27E	21,22	GSRB&M
365774	DC-82	AZ	COCHISE	50518047	14S	27E	21,22	GSRB&M
365775	DC-83	AZ	COCHISE	50518048	14S	27E	21,22	GSRB&M
365776	DC-84	AZ	COCHISE	50518049	14S	27E	21,22	GSRB&M

RECEIVED
 LAND MANAGEMENT
 BUREAU OF
 PHOENIX, ARIZONA
 STATE OFFICE
 FEB 15 2005

58

RE 9/12/05

<u>BLM #-NMC</u>	<u>Claim Name</u>	<u>State</u>	<u>County</u>	<u>Document #</u>	<u>TWP</u>	<u>RGE</u>	<u>SEC</u>	<u>MER</u>
365777	DC-85	AZ	COCHISE	50518050	14S	27E	21,22	GSRB&M
365778	DC-86	AZ	COCHISE	50518051	14S	27E	22	GSRB&M
365779	DC-87	AZ	COCHISE	50518052	14S	27E	22	GSRB&M
365780	DC-88	AZ	COCHISE	50518053	14S	27E	22	GSRB&M
365781	DC-89	AZ	COCHISE	50518054	14S	27E	22	GSRB&M
365782	DC-90	AZ	COCHISE	50518055	14S	27E	22	GSRB&M
365783	DC-91	AZ	COCHISE	50518056	14S	27E	22	GSRB&M
365784	DC-92	AZ	COCHISE	50518057	14S	27E	22	GSRB&M
365785	DC-93	AZ	COCHISE	50518058	14S	27E	22	GSRB&M
365786	DC-94	AZ	COCHISE	50518059	14S	27E	22	GSRB&M
365787	DC-95	AZ	COCHISE	50518060	14S	27E	22	GSRB&M
365788	DC-96	AZ	COCHISE	50518061	14S	27E	22	GSRB&M
365789	DC-97	AZ	COCHISE	50518062	14S	27E	22	GSRB&M
365790	DC-98	AZ	COCHISE	50518063	14S	27E	22	GSRB&M
365791	DC-99	AZ	COCHISE	50518064	14S	27E	22	GSRB&M
365792	DC-100	AZ	COCHISE	50518065	14S	27E	16,17	GSRB&M

Total: 112

16

Total 112

ARIZONA
STATE OFFICE
PHOENIX, ARIZONA

2005 AUG 29 P 1:45

RECEIVED
BUREAU OF
LAND MANAGEMENT

RE 9/12/05

When recorded, mail to:
NewWest Gold Corporation
250 South Rock Blvd., Suite 118
Reno, Nevada 89502

**AFFIDAVIT OF PAYMENT OF RENTAL FEE
ON UNPATENTED MINING CLAIMS**


I, Richard L Fiddler, being first duly sworn, do depose and state as follows:

1. I am making this Affidavit as of the 15 day of August 2005, on behalf of NewWest Gold Corporation (NWGC), a Delaware Corporation, lessee of the mining claims more particularly described in Exhibit A attached hereto and made a part hereof by this reference, at whose instance the rental fee described below is paid.
2. My mailing address is NewWest Gold Corporation, 250 South Rock Blvd., Suite 118, Reno Nevada 89502
3. NewWest Gold Corporation and the owner intend to hold those claims with this affidavit, and with this affidavit has submitted to the Arizona State Office of the Bureau of Land Management a check in the amount of \$1,500 representing \$125 for each claim as payment of the rental fee required by law and in lieu of assessment work, for the assessment year ending on September 1, 2006.
4. The current mailing address of the owner of the claims is as follows:

William C. and Laura Lee Barry
9241 East Speedway
Tucson, Arizona 85710

NewWest Gold Corp.

By



Richard L. Fiddler


as agent for William C. and Laura Lee Barry


ARIZONA
STATE OFFICE
PHOENIX, ARIZONA

2005 AUG 29 P 1:40

RECEIVED
BUREAU OF
LAND MANAGEMENT

On this 15 day of August, 2005, personally appeared before me, a notary public, Richard Fiddler, personally known (or proved) to me to be the person whose name is subscribed to the above instrument who acknowledged that he executed the instrument
STATE OF NEVADA, COUNTY OF WASHOE SS:


Notary Public



My Commission Expires:

7/21/09

EXHIBIT A
To
Affidavit of Payment of Rental Fees

NewWest Gold Corporation whose address is 1658 Cole Boulevard, Building 6, Suite 210, Lakewood Colorado, 80401, leases the unpatented mining claim(s) and/or mill site claim(s) described below. The Certificates of Location are of record in the Arizona State Office of the U.S. Bureau of Land Management (BLM) and in the office of the Cochise County Recorder as follows:

		Total: 12						
<u>BLM #.-AMC</u>	<u>Claim Name</u>	<u>State</u>	<u>County</u>	<u>Document #</u>	<u>TWP</u>	<u>RGE</u>	<u>SEC</u>	<u>MER</u>
41266	KLONDIKE NO. 1	AZ	COCHISE	1309/166	14S	27E	22,27	GSRB&M
41267	KLONDIKE NO. 2	AZ	COCHISE	1309/168	14S	27E	22	GSRB&M
41268	KLONDIKE NO. 3	AZ	COCHISE	1309/170	14S	27E	22	GSRB&M
41269	KLONDIKE NO. 4	AZ	COCHISE	1309/172	14S	27E	22	GSRB&M
276501	KLONDIKE NO. 5	AZ	COCHISE	871127494	14S	27E	22,27	GSRB&M
								GSRB&M
41270	ARIZONA NO. 1	AZ	COCHISE	1309/174	14S	27E	22	GSRB&M
41271	ARIZONA NO. 2	AZ	COCHISE	1309/176	14S	27E	22	GSRB&M
41272	ARIZONA NO. 3	AZ	COCHISE	1309/178	14S	27E	22	GSRB&M
								GSRB&M
276497	ONE MORE CHANCE NO. 1	AZ	COCHISE	871127490	14S	27E	23,26	GSRB&M
276498	ONE MORE CHANCE NO. 2	AZ	COCHISE	871127491	14S	27E	26	GSRB&M
276499	ONE MORE CHANCE NO. 3	AZ	COCHISE	871127492	14S	27E	26	GSRB&M
276500	ONE MORE CHANCE NO. 4	AZ	COCHISE	871127493	14S	27E	22,23,26,27	GSRB&M

Total: 12

(12)

ARIZONA
STATE OFFICE
PHOENIX, ARIZONA

2005 AUG 29 P 1:45

RECEIVED
BUREAU OF
LAND MANAGEMENT

RE 9/12/05

United States Department of the Interior
Bureau of Land Management
 BUSINESS & SUPPORT SVCS DIV
 222 N CENTRAL AVE
 PHOENIX, AZ 85004 -2203
 Phone: (602) 417-9200

Receipt

No: 1141532

Transaction #: 1180768	
Date of Transaction: 08/30/2005	
CUSTOMER:	NEW WEST GOLD CORP 250 SOUTH ROCK BLVD #118 RENO,NV 89502

LINE #	QTY	DESCRIPTION	REMARKS	UNIT PRICE	TOTAL
1	1.00	LOCATABLE MINERALS / MINING CLAIMS- NOT NEW-UNADJUD, ONE AUTH NO. ONLY / MINING CLAIM MONEY RECEIVED (455) CASES: AMC260044/\$15500.00	MAINT 2006 (124)	- n/a -	15500.00
TOTAL:					\$15,500.00

PAYMENT INFORMATION					
1	AMOUNT:	\$15,500.00	POSTMARKED:	08/26/2005	
	TYPE:	CHECK	RECEIVED:	08/29/2005	
	CHECK NO:	000211			
	NAME:	NEW WEST GOLD CORP 250 SOUTH ROCK BLVD #118 RENO NV 89502			

REMARKS

This receipt was generated by the automated BLM Collections and Billing System and is a paper representation of a portion of the official electronic record contained therein.



Western States Minerals Corp.
A New West Resources Group Company

August 27, 2004

Department of the Interior
Bureau of Land Management
Arizona State Office
Mining Claims Section
222 North Central Avenue
Phoenix, Arizona 85004-2203

RECEIVED
BUREAU OF
LAND MANAGEMENT
2004 AUG 30 P 1:46
ARIZONA
STATE OFFICE
PHOENIX, ARIZONA

RE: Annual Mining Claim Rental Fee

Dear Sir or Madam:

Enclosed, pursuant to CFR 3833.1-5, is an "Affidavit of Payment of Rental Fee" document and an exhibit of 37 mining claims. Please return as soon as possible and the original of these documents will be timely recorded in the public records of the counties where the claims are located.

The documents enclosed are entitled:

DC--wsmc--	33
DC--Barry	12
Total	45 claims

Also enclosed is a check in the amount of \$5,625.00 to cover the required rental fee for the assessment year ending September 1, 2005. This sum represents \$125.00 per mining claim listed in the attached affidavits.

Amc 260035, 279081,
282647, 286818, 357467,
41266, 276497

ENTERED INTO COMPUTER

Q 10/8/04

When recorded, mail to:
Western States Minerals Corporation
250 South Rock Blvd., Suite 118
Reno, Nevada 89502

RECEIVED
BUREAU OF
LAND MANAGEMENT
2004 AUG 30 P 1:46
ARIZONA
STATE OFFICE
PHOENIX, ARIZONA

**AFFIDAVIT OF PAYMENT OF RENTAL FEE
ON UNPATENTED MINING CLAIMS**

I, Richard L Fiddler, being first duly sworn, do depose and state as follows:

1. I am making this Affidavit as of the 13 day of August 2004, on behalf of Western States Minerals Corporation, a Utah Corporation, owner of the mining claims more particularly described in Exhibit A attached hereto and made a part hereof by this reference, at whose instance the rental fee described below is paid.
2. My mailing address is Western States Minerals Corporation, 250 South Rock Blvd., Suite 118, Reno Nevada 89502
3. The owner of the mining claims intends to hold those claims with this affidavit, and with this affidavit has submitted to the Arizona State Office of the Bureau of Land Management a check in the amount of \$4,125 representing \$125 for each claim as payment of the rental fee required by law and in lieu of assessment work, for the assessment year ending on September 1, 2005.
4. The current mailing address of the owner of the claims remains as follows:

Western States Minerals Corporation
13949 West Colfax Avenue
Building 1, Suite 205
Lakewood, Colorado 80401

Western States Minerals Corp.

By *Richard L. Fiddler*
Richard L. Fiddler

On this 13 day of August, 2004, personally appeared before me, a notary public, Richard L. Fiddler, personally known (or proved) to me to be the person whose name is subscribed to the above instrument who acknowledged that he executed the instrument.
STATE OF NEVADA, COUNTY OF WASHOE SS:

Jessica Boyd
Notary Public

My Commission Expires:
Dec 1, 2005




EXHIBIT A
To
Affidavit of Payment of Rental Fees

Unpatented lode mining claims located in Sections 20, 21, 27, 28, Township 14 South, Range 27 East, in the Dos Cabezas Mining District, Cochise County, Arizona, the location notices of which are recorded in the Official Records of such county and filed with the Arizona State Office of the Bureau of Land Management as follows:

Total: 33

<u>NAME OF CLAIM</u>	<u>DOCUMENT NUMBER</u>	<u>BLM AMC NUMBER</u>
BEARCAT	860920661	260041
SUSPENSION NO. 4	860920662	260041
MOUNTAIN DEW NO. 1	860920652	260035
MOUNTAIN DEW NO. 2	860920653	260036
MOUNTAIN DEW NO. 3	860920654	260037
TRAM NO. 1	860920655	260038
TRAM NO. 2	860920656	260039
TRAM NO. 3	860920657	260040
CASEY NO. 1	860920658	260041
CASEY NO. 2	860920659	260042
CASEY NO. 3	860920660	260043
CHRYSLER	880100151	279081
MERRILY NO. 3	880306340	282649
MERRILY NO. 4	880306341	282650
MERRILY NO. 5	880306342	282651
MERRILY NO. 6	880306343	282652
MERRILY NO. 7	880306344	282653
MERRILY NO. 8	880306345	282654
MERRILY NO. 9	880613582	286818
MERRILY NO. 10	880613583	286819
MERRILY NO. 11	880613584	286820
MERRILY NO. 12	880613585	286821
MERRILY NO. 13	880613586	286822
MERRILY NO. 14	880613587	286823
MERRILY NO. 15	880613588	286824

RECEIVED
 BUREAU OF
 LAND MANAGEMENT
 2004 AUG 30 P 1:46
 ARIZONA
 STATE OFFICE
 PHOENIX

NAME OF CLAIM
MOUNTAIN DEW #4
MOUNTAIN DEW #5

DOCUMENT NUMBER
21137228
21137227

BLM AMC NUMBER
357474
357473

NWR #1
NWR #2
NWR #3
NWR #4
NWR #5
NWR #6

21137229
21137230
21137231
21137232
21137233
21137234

357467
357468
357469
357470
357471
357472

Total:

33

RECEIVED
BUREAU OF
LAND MANAGEMENT
2004 AUG 30 P 1:46
ARIZONA
STATE OFFICE
PHOENIX, ARIZONA

When recorded, mail to:
Western States Minerals Corporation
250 South Rock Blvd., Suite 118
Reno, Nevada 89502

RECEIVED
BUREAU OF
LAND MANAGEMENT
2004 AUG 30 P 11:44
ARIZONA
STATE OFFICE
PHOENIX, ARIZONA

**AFFIDAVIT OF PAYMENT OF RENTAL FEE
ON UNPATENTED MINING CLAIMS**

I, Richard L Fiddler, being first duly sworn, do depose and state as follows:

1. I am making this Affidavit as of the 13 day of August 2004, on behalf of Western States Minerals Corporation, a Utah Corporation, lessee of the mining claims more particularly described in Exhibit A attached hereto and made a part hereof by this reference, at whose instance the rental fee described below is paid.
2. My mailing address is Western States Minerals Corporation, 250 South Rock Blvd., Suite 118, Reno Nevada 89502
3. The owner of the mining claims intends to hold those claims with this affidavit, and with this affidavit has submitted to the Arizona State Office of the Bureau of Land Management a check in the amount of \$1,500 representing \$125 for each claim as payment of the rental fee required by law and in lieu of assessment work, for the assessment year ending on September 1, 2005.
4. The current mailing address of the owner of the claims remains as follows:

William C. and Laura Lee Barry
9241 East Speedway
Tucson, Arizona 85710

Western States Minerals Corp.

By Richard L. Fiddler
Richard L. Fiddler
as agent for William C. and Laura Lee Barry

On this 13 day of August, 2004, personally appeared before me, a notary public, Richard L. Fiddler, personally known (or proved) to me to be the person whose name is subscribed to the above instrument who acknowledged that he executed the instrument.
STATE OF NEVADA, COUNTY OF WASHOE SS:

Jessica Boyd
Notary Public

My Commission Expires:
Dec 1, 2005

JESSICA BOYD
Notary Public - State of Nevada
Appointment Recorded in Washoe County
No: 02-72703-2 - Expires December 1, 2005

EXHIBIT A
To
Affidavit of Payment of Rental Fees

The following unpatented lode mining claims are located in Sections 20, 22, 23, 26, 27, Township 14 South, Range 27 East, Cochise County, Arizona, the location notices of which are of record in the Arizona State Office of the U.S. Bureau of Land Management ("BLM") and in the office of the Cochise County Recorder, as follows:

Total: 12

<u>CLAIM NAME</u>	<u>DOCUMENT NUMBER</u>	<u>BLM AMC NUMBER</u>
KLONDIKE NO. 1	1309/166	41266
KLONDIKE NO. 2	1309/168	41267
KLONDIKE NO. 3	1309/170	41268
KLONDIKE NO. 4	1309/172	41269
KLONDIKE NO. 5	871127494	276501
ARIZONA NO. 1	1309/174	41270
ARIZONA NO. 2	1309/176	41271
ARIZONA NO. 3	1309/178	41272
ONE MORE CHANCE NO. 1	871127490	276497
ONE MORE CHANCE NO. 2	871127491	276498
ONE MORE CHANCE NO. 3	871127492	276499
ONE MORE CHANCE NO. 4	871127493	276500

Total: 12 ✓

RECEIVED
 BUREAU OF
 LAND MANAGEMENT
 2004 AUG 30 P 1:46
 ARIZONA
 STATE OFFICE
 PHOENIX, ARIZONA

Customer: This service area is provided for your internal use and convenience. Service must be marked on airbill.

FedEx Service:

Part # 156297-435 RIT 07/04

FedEx STANDARD OVERNIGHT MON

emp# 355744 27AUG04

TRK# 8479 2423 2600 FORM 0200

Deliver By: 30AUG04 A1

85004 -AZ -US

PHX WM DGLA



FedEx US Airbill Express

FedEx Tracking Number 847924232600

Insert airbill here

1A8513

1B8513

1C8513

1D8513

1E8513

1 From [Redacted]

Date 9-27-04

Sender's Name Rick Fiddler Phone 775 856-3339

Company Western States Minerals

Address 250 South Rock Blvd Ste 113

City Reno NV ZIP 89502

2 Your Internal Billing Reference

3 To Recipient's Name [Redacted] Phone 602 417-9200

Company Bureau of Land Management

Recipient's Address Mining Claims Section

Address 222 North Central Avenue

City Phoenix State AZ ZIP 85004-2203



4a Express

FedEx Priority Next business day

FedEx 2Day Second business day

4b Express

FedEx 1Day Next business day

5 Packag

FedEx Envelope

6 Specif

SATURD

Available Overnight, Dry Freight to

Do not check this box unless you are shipping hazardous goods (including Dry Ice) which cannot be shipped in FedEx packaging. No Yes As per attached Shipper's Declaration Yes Shipper's Declaration not required Dry Ice Dry Ice, IATA UN 1845 Cargo Aircraft Only

Payment Bill to: Sender Recipient Third Party Credit Card Cash/Check

Total Packages 1 Total Weight 402 Total Declared Value \$ 0.00 Total Charges

8 Sign to Authorize Delivery Without a Signature

By signing you authorize us to deliver this shipment without obtaining a signature and agree to indemnify and hold us harmless from any resulting claims. Questions? Visit our Web site at fedex.com or call 1.800.GoFedEx 1.800.463.3339. Rec. Date 11/03 - Part #156297-435-2003 FedEx - PRINTED IN U.S.A. 5A99A 04

467

United States Department of the Interior
Bureau of Land Management
 BUSINESS & SUPPORT SVCS DIV
 222 N CENTRAL AVE
 PHOENIX, AZ 85004 -2203
 Phone: (602) 417-9200

Receipt	
No:	944219

Transaction #: 978634
Date of Transaction: 09/01/2004


CUSTOMER:	WESTERN STATES MINERALS CORP 250 SOUTH ROCK BLVD, SUITE 118 RENO,NV 89502
------------------	---

LINE #	QTY	DESCRIPTION	REMARKS	UNIT PRICE	TOTAL
1	1.00	LOCATABLE MINERALS / MINING CLAIMS-NOT NEW-UNADJUD,ONE AUTH NO. ONLY / MINING CLAIM MONEY RECEIVED (455) CASES: AMC260044/\$5625.00	MAINT 2005 - 45	- n/a -	5625.00
TOTAL:					\$5,625.00

PAYMENT INFORMATION																	
1	<table border="1"> <tr> <td>AMOUNT:</td> <td>\$5,625.00</td> <td>POSTMARKED:</td> <td>08/27/2004</td> </tr> <tr> <td>TYPE:</td> <td>CHECK</td> <td>RECEIVED:</td> <td>08/30/2004</td> </tr> <tr> <td>CHECK NO:</td> <td>931543</td> <td colspan="2"></td> </tr> <tr> <td>NAME:</td> <td colspan="3">WESTERN STATES MINERALS CORP. 250 SOUTH ROCK BLVD, SUITE 1 RENO NV 89502</td> </tr> </table>	AMOUNT:	\$5,625.00	POSTMARKED:	08/27/2004	TYPE:	CHECK	RECEIVED:	08/30/2004	CHECK NO:	931543			NAME:	WESTERN STATES MINERALS CORP. 250 SOUTH ROCK BLVD, SUITE 1 RENO NV 89502		
AMOUNT:	\$5,625.00	POSTMARKED:	08/27/2004														
TYPE:	CHECK	RECEIVED:	08/30/2004														
CHECK NO:	931543																
NAME:	WESTERN STATES MINERALS CORP. 250 SOUTH ROCK BLVD, SUITE 1 RENO NV 89502																

REMARKS

This receipt was generated by the automated BLM Collections and Billing System and is a paper representation of a portion of the official electronic record contained therein.



33 claims @ \$100 = \$3300 AW

Western States Minerals Corp.

August 25, 2003
AMC 357467, 286818,
AMC 282647, 279081,
AMC 260035

Department of the Interior
 Bureau of Land Management
 Arizona State Office
 Mining Claims Section
 222 North Central Avenue
 Phoenix, Arizona 85004-2003

RE: Annual Mining Claim Rental Fee

Dear Sir or Madam:

Enclosed, pursuant to CFR 3833.1-5, are copies of two (2) "Affidavit of Payment of Rental Fee" documents and their associated lists of mining claims, covering 37 mining claims. Please file the copies of the affidavits in the appropriate case files; date stamp an additional copy and return it to me, along with a proper receipt. The original of these documents will be timely recorded in the public records of the counties where the claims are located.

The documents enclosed are entitled:

DC--wsmc--	33
DC--Barry	12
Total	45 claims

Also enclosed is a check in the amount of \$4,500.00 to cover the required rental fee for the assessment year ending September 1, 2004. This sum represents \$100.00 per mining claim listed in the attached affidavits.

TES
9/29/03
ENTERED INTO COMPUTER

ARIZONA
 STATE OFFICE
 PHOENIX, ARIZONA

2003 SEP - 4 A 11: 10

RECEIVED
 BUREAU OF
 LAND MANAGEMENT

TES
 ✓

When recorded, mail to:
Western States Minerals Corporation
250 South Rock Blvd., Suite 118
Reno, Nevada 89502

AFFIDAVIT OF PAYMENT OF RENTAL FEE
ON UNPATENTED MINING CLAIMS

I, Richard L Fiddler, being first duly sworn, do depose and state as follows:

1. I am making this Affidavit as of the 14 day of August 2003, on behalf of Western States Minerals Corporation, a Utah Corporation, owner of the mining claims more particularly described in Exhibit A attached hereto and made a part hereof by this reference, at whose instance the rental fee described below is paid.
2. My mailing address is Western States Minerals Corporation, 250 South Rock Blvd., Suite 118, Reno Nevada 89502
3. The owner of the mining claims intends to hold those claims with this affidavit, and with this affidavit has submitted to the Arizona State Office of the Bureau of Land Management a check in the amount of \$3,300 representing \$100 for each claim as payment of the rental fee required by law and in lieu of assessment work, for the assessment year ending on September 1, 2004.
4. The current mailing address of the owner of the claims remains as follows:

Western States Minerals Corporation
13949 West Colfax Avenue
Building 1, Suite 205
Lakewood, Colorado 80401

Western States Minerals Corp.

By Richard L. Fiddler
Richard L. Fiddler

On this 14 day of August, 2003, personally appeared before me, a notary public, Richard L. Fiddler, personally known (or proved) to me to be the person whose name is subscribed to the above instrument who acknowledged that he executed the instrument.

STATE OF NEVADA, COUNTY OF WASHOE SS:

Alicia Ibarra
Notary Public

My Commission Expires:

April 8, 2006

ARIZONA
STATE OFFICE
PHOENIX, ARIZONA

2003 SEP - 4 A 11: 10

RECEIVED
BUREAU OF
LAND MANAGEMENT



ALICIA IBARRA
Notary Public - State of Nevada
Appointment Recorded in Washoe County
No: 02-75162-2 - Expires April 8, 2006

EXHIBIT A
To
Affidavit of Payment of Rental Fees

Unpatented lode mining claims located in Sections 20, 21, 27, 28,
Township 14 South, Range 27 East, in the Dos Cabezas Mining District,
Cochise County, Arizona, the location notices of which are recorded in the
Official Records of such county and filed with the Arizona State Office of
the Bureau of Land Management as follows:

Total: 33

<u>NAME OF CLAIM</u>	<u>DOCUMENT NUMBER</u>	<u>BLM AMC NUMBER</u>
BEARCAT	860920661	260044
SUSPENSION NO. 4	860920662	260045
MOUNTAIN DEW NO. 1	860920652	260035
MOUNTAIN DEW NO. 2	860920653	260036
MOUNTAIN DEW NO. 3	860920654	260037
TRAM NO. 1	860920655	260038
TRAM NO. 2	860920656	260039
TRAM NO. 3	860920657	260040
CASEY NO. 1	860920658	260041
CASEY NO. 2	860920659	260042
CASEY NO. 3	860920660	260043
CHRYSLER	880100151	279081
MERRILY NO. 3	880306340	282649
MERRILY NO. 4	880306341	282650
MERRILY NO. 5	880306342	282651
MERRILY NO. 6	880306343	282652
MERRILY NO. 7	880306344	282653
MERRILY NO. 8	880306345	282654
MERRILY NO. 9	880613582	286818
MERRILY NO. 10	880613583	286819
MERRILY NO. 11	880613584	286820
MERRILY NO. 12	880613585	286821
MERRILY NO. 13	880613586	286822
MERRILY NO. 14	880613587	286823

RECEIVED
BUREAU OF
LAND MANAGEMENT
2003 SEP - 4

241

NAME OF CLAIM

DOCUMENT NUMBER

BLM AMC NUMBER

MERRILY NO. 15

880613588

286824

MOUNTAIN DEW #4

21137228

357474

MOUNTAIN DEW #5

21137227

357473

NWR #1

21137229

357467

NWR #2

21137230

357468

NWR #3

21137231

357469

NWR #4

21137232

357470

NWR #5

21137233

357471

NWR #6

21137234

357472

Total:

33

ARIZONA
STATE OFFICE
PHOENIX, ARIZONA

2003 SEP - 4 A 11: 10

RECEIVED
BUREAU OF
LAND MANAGEMENT



15 claims @ \$100 = \$1500

When recorded, mail to:
Western States Minerals Corporation
250 South Rock Blvd., Suite 118
Reno, Nevada 89502

AFFIDAVIT OF PAYMENT OF RENTAL FEE
ON UNPATENTED MINING CLAIMS

I, Richard L Fiddler, being first duly sworn, do depose and state as follows:

1. I am making this Affidavit as of the 14th day of August 2003, on behalf of Western States Minerals Corporation, a Utah Corporation, lessee of the mining claims more particularly described in Exhibit A attached hereto and made a part hereof by this reference, at whose instance the rental fee described below is paid.
2. My mailing address is Western States Minerals Corporation, 250 South Rock Blvd., Suite 118, Reno Nevada 89502
3. The owner of the mining claims intends to hold those claims with this affidavit, and with this affidavit has submitted to the Arizona State Office of the Bureau of Land Management a check in the amount of \$1,200 representing \$100 for each claim as payment of the rental fee required by law and in lieu of assessment work, for the assessment year ending on September 1, 2004.
4. The current mailing address of the owner of the claims remains as follows:

William C. and Laura Lee Barry
9241 East Speedway
Tucson, Arizona 85710

Western States Minerals Corp.


By Richard L Fiddler
Richard L. Fiddler

as agent for William C. and Laura Lee Barry

On this 14th day of August, 2003, personally appeared before me, a notary public, Richard L. Fiddler, personally known (or proved) to me to be the person whose name is subscribed to the above instrument who acknowledged that he executed the instrument.

STATE OF NEVADA, COUNTY OF WASHOE SS:

Alicia Ibarra
Notary Public
ARIZONA STATE OFFICE
PHOENIX, ARIZONA



ALICIA IBARRA
Notary Public - State of Nevada
Appointment Recorded in Washoe County
No: 02-75162-2 - Expires April 8, 2006

My Commission Expires: April 8, 2006

DC(AZ)(BARRY)-12

RECEIVED
BUREAU OF
LAND MANAGEMENT

2003 SEP - 4 - 11:10

EXHIBIT A
To
Affidavit of Payment of Rental Fees

The following unpatented lode mining claims are located in Sections 20, 22, 23, 26, 27, Township 14 South, Range 27 East, Cochise County, Arizona, the location notices of which are of record in the Arizona State Office of the U.S. Bureau of Land Management ("BLM") and in the office of the Cochise County Recorder, as follows:

Total: 12

<u>CLAIM NAME</u>	<u>DOCUMENT NUMBER</u>	<u>BLM AMC NUMBER</u>
KLONDIKE NO. 1	1309/166	41266
KLONDIKE NO. 2	1309/168	41267
KLONDIKE NO. 3	1309/170	41268
KLONDIKE NO. 4	1309/172	41269
KLONDIKE NO. 5	871127494	276501
ARIZONA NO. 1	1309/174	41270
ARIZONA NO. 2	1309/176	41271
ARIZONA NO. 3	1309/178	41272
ONE MORE CHANCE NO. 1	871127490	276497
ONE MORE CHANCE NO. 2	871127491	276498
ONE MORE CHANCE NO. 3	871127492	276499
ONE MORE CHANCE NO. 4	871127493	276500

Total: 12

ARIZONA STATE OFFICE
 PHOENIX, ARIZONA

2003 SEP - 4 11:10

RECEIVED
 BUREAU OF
 LAND MANAGEMENT

Customer: This service area is provided for your internal use and convenience. Service must be marked on airbill.

FedEx Service:


emp# 335744 29AUG03

TRK# 8375 6270 4175 FORM 0200

Deliver By: 02SEP03 A1

85004 -AZ -US

PHX WM DGLA



FedEx USA Airbill Express

FedEx Tracking Number 837562704175

1 From Date 8/25/2003

Sender's Name Richard Geller Phone 715 856-3339

Company Western States Minerals Corp.

Address 250 South Rock Blvd. Suite 118

City Reno State NV ZIP 89502

2 Your Internal Billing Reference

3 To Recipient's Name Bureau of Land Management - AZ office

Company Bureau of Land Management - AZ office

Address 222 North Central Avenue

Address Suite 101

City Phoenix State AZ ZIP 85004703



Recipient's Copy

4a Express Package Service

Delivery commitment may be later in some areas. Packages up to 150 lbs. FedEx Priority Overnight Next business morning. FedEx Standard Overnight Next business afternoon. FedEx First Overnight Earliest next business morning delivery to select locations.

FedEx 2Day Next business day. FedEx Express Saver Three business days.

4b Express Freight Service

Delivery commitment may be later in some areas. Packages over 150 lbs. FedEx 1Day Freight Next business day. FedEx 2Day Freight Second business day. FedEx 3Day Freight Third business day.

5 Packaging

FedEx Envelope*. FedEx Pak*. Other.

6 Special Handling

SATURDAY Delivery. HOLD Weekday at FedEx Location. HOLD Saturday at FedEx Location.

Does this shipment contain dangerous goods? Use box must be marked.

Dry Ice. Cargo Aircraft Only.

7 Payment Bill to:

Sender. Recipient. Third Party. Credit Card. Cash/Check.



Table with 4 columns: Total Packages, Total Weight, Total Declared Value, Total Charges. Values: 1, 4.02, \$ 0.00.

8 Release Signature

By signing, I authorize FedEx to deliver this shipment without obtaining a signature and agree to indemnify and hold FedEx harmless from any resulting claims.

446

FedEx[®]

Express

The World On Time

Align top of FedEx Shipping Label or ASTRA Label here.

RECEIVED
PHOENIX
LADDER
2003 SEP - 4 A 11: 10
ARIZONA
STATE OFFICE
PHOENIX, ARIZONA

For FedEx Express shipments only.

Align bottom of Peel and Stick Airbill here.

United States Department of the Interior
 Bureau of Land Management
 BUSINESS & SUPPORT SVCS DIV
 222 N CENTRAL AVE
 PHOENIX, AZ 85004 -2203
 Phone: (602) 417-9200

Receipt	
No:	745831

Transaction #: 775452	
Date of Transaction: 09/04/2003	
CUSTOMER:	WESTERN STATES MINERALS CORP 250 SOUTH ROCK BLVD, SUITE 118 RENO, NV 89502

LINE #	QTY	DESCRIPTION	REMARKS	UNIT PRICE	TOTAL
1	1.00	LOCATABLE MINERALS / MINING CLAIMS-NOT NEW-UNADJUD, ONE AUTH NO. ONLY / MINING CLAIM MONEY RECEIVED (455) CASES: AMC260044/\$4500.00	MAIN 2004 (33)	- n/a -	4500.00
TOTAL:					\$4,500.00

PAYMENT INFORMATION					
1	AMOUNT:	\$4,500.00	POSTMARKED:	08/25/2003	
	TYPE:	CHECK	RECEIVED:	09/04/2003	
	CHECK NO:	030894			
	NAME:	WESTERN STATES MINERALS CORP. 250 SOUTH ROCK BLVD, SUITE 1 RENO NV 89502			

REMARKS

This receipt was generated by the automated BLM Collections and Billing System and is a paper representation of a portion of the official electronic record contained therein.

Receipt No. 548443

Trans No. 573132

LEAD FILE #'S _____

AMC 41266; AMC 260035;

AMC 276497; AMC 279081;

AMC 282647; AMC 286818

AMC Number	Code	Amount
41266-41272	482	700-
260035-260045	}	1100-
276497-276501		500-
279081		100-
282649-282654		600-
286818-286824	482	700-
TOTAL:		\$3700-

AMC Number	Code	Amount
TOTAL:		\$

Date of Doc 8/26/2002

Date of Rec't 8/26/2002

Amount Rec'd \$3700-

Amount Earned \$3700-

Date Entered: 9/17/2002 RE

Date Verified: 10/22/02 TK

Sent to Accts:

Date Earned:

- 480 POL
- 481 NOI
- 482 MAINT
- 396 TRANS
- 635 AMEND

NOTES:



Western States Minerals Corp.

August 20, 2002

Department of the Interior
Bureau of Land Management
Arizona State Office
Mining Claims Section
222 North Central Avenue
Phoenix, Arizona 85004-2003

RECEIVED
BLM STATE OFFICE
2002 AUG 27 A 12:36
PHOENIX, ARIZONA

RE: Annual Mining Claim Rental Fee

Dear Sir or Madam:

Enclosed, pursuant to CFR 3833.1-5, are copies of two (2) "Affidavit of Payment of Rental Fee" documents and their associated lists of mining claims, covering 37 mining claims. Please file the copies of the affidavits in the appropriate case files; date stamp an additional copy and return it to me, along with a proper receipt. The original of these documents will be timely recorded in the public records of the counties where the claims are located.

The documents enclosed are entitled:

DC--wsmc--	25
DC--Barry	12

Total	37 claims
-------	-----------

Also enclosed is a check in the amount of \$3,700.00 to cover the required rental fee for the assessment year ending September 1, 2003. This sum represents \$100.00 per mining claim listed in the attached affidavits.

RECEIVED
BLM STATE OFFICE
2002 AUG 26 A 12:37
PHOENIX, ARIZONA

RECEIVED
CLERK OF STATE OFFICE

2002 AUG 26 A 12:37

PHOENIX, ARIZONA

When recorded, mail to:
Western States Minerals Corporation
250 South Rock Blvd., Suite 118
Reno, Nevada 89502

AFFIDAVIT OF PAYMENT OF RENTAL FEE ON UNPATENTED MINING CLAIMS

I, Richard L Fiddler, being first duly sworn, do depose and state as follows:

1. I am making this Affidavit as of the 19th day of August 2002, on behalf of Western States Minerals Corporation, a Utah Corporation, owner of the mining claims more particularly described in Exhibit A attached hereto and made a part hereof by this reference, at whose instance the rental fee described below is paid.
2. My mailing address is Western States Minerals Corporation, 250 South Rock Blvd., Suite 118, Reno Nevada 89502
3. The owner of the mining claims intends to hold those claims with this affidavit, and with this affidavit has submitted to the Arizona State Office of the Bureau of Land Management a check in the amount of \$2,500 representing \$100 for each claim as payment of the rental fee required by law and in lieu of assessment work, for the assessment year ending on September 1, 2003.
4. The current mailing address of the owner of the claims remains as follows:

Western States Minerals Corporation
4975 Van Gordon Street
Wheat Ridge, Colorado 80033


Western States Minerals Corp.

By *Richard L. Fiddler*
Richard L. Fiddler

On this 19th day of August, 2002, personally appeared before me, a notary public, Richard L. Fiddler, personally known (or proved) to me to be the person whose name is subscribed to the above instrument who acknowledged that he executed the instrument.
STATE OF NEVADA, COUNTY OF WASHOE SS:

Alicia Ibarra
Notary Public

My Commission Expires:
April 8, 2006



2002 AUG 26 A 12: 37

F. COCHISE, ARIZONA

EXHIBIT A
To
Affidavit of Payment of Rental Fees

Unpatented lode mining claims located in Sections 20, 21, 27, 28, Township 14 South, Range 27 East, in the Dos Cabezas Mining District, Cochise County, Arizona, the location notices of which are recorded in the Official Records of such county and filed with the Arizona State Office of the Bureau of Land Management as follows:

Total: 25

<u>NAME OF CLAIM</u>	<u>DOCUMENT NUMBER</u>	<u>BLM AMC NUMBER</u>
BEARCAT	860920661	260044
SUSPENSION NO. 4	860920662	260045
MOUNTAIN DEW NO. 1	860920652	260035
MOUNTAIN DEW NO. 2	860920653	260036
MOUNTAIN DEW NO. 3	860920654	260037
TRAM NO. 1	860920655	260038
TRAM NO. 2	860920656	260039
TRAM NO. 3	860920657	260040
CASEY NO. 1	860920658	260041
CASEY NO. 2	860920659	260042
CASEY NO. 3	860920660	260043
CHRYSLER	880100151	279081
MERRILY NO. 3	880306340	282649
MERRILY NO. 4	880306341	282650
MERRILY NO. 5	880306342	282651
MERRILY NO. 6	880306343	282652
MERRILY NO. 7	880306344	282653
MERRILY NO. 8	880306345	282654
MERRILY NO. 9	880613582	286818
MERRILY NO. 10	880613583	286819
MERRILY NO. 11	880613584	286820
MERRILY NO. 12	880613585	286821
MERRILY NO. 13	880613586	286822
MERRILY NO. 14	880613587	286823
MERRILY NO. 15	880613588	286824

Total: 25

25 dlm

RECEIVED
S.U.M. STATE OFFICE

2002 AUG 26 A 12:37

7 EMM. ARIZONA

When recorded, mail to:
Western States Minerals Corporation
250 South Rock Blvd., Suite 118
Reno, Nevada 89502

AFFIDAVIT OF PAYMENT OF RENTAL FEE ON UNPATENTED MINING CLAIMS

I, Richard L Fiddler, being first duly sworn, do depose and state as follows:

1. I am making this Affidavit as of the 16th day of August 2002, on behalf of Western States Minerals Corporation, a Utah Corporation, lessee of the mining claims more particularly described in Exhibit A attached hereto and made a part hereof by this reference, at whose instance the rental fee described below is paid.
2. My mailing address is Western States Minerals Corporation, 250 South Rock Blvd., Suite 118, Reno Nevada 89502
3. The owner of the mining claims intends to hold those claims with this affidavit, and with this affidavit has submitted to the Arizona State Office of the Bureau of Land Management a check in the amount of \$1,200 representing \$100 for each claim as payment of the rental fee required by law and in lieu of assessment work, for the assessment year ending on September 1, 2003.
4. The current mailing address of the owner of the claims remains as follows:

William C. and Laura Lee Barry
9241 East Speedway
Tucson, Arizona 85710

Western States Minerals Corp.


By *Richard L. Fiddler*
Richard L. Fiddler

as agent for William C. and Laura Lee Barry

On this 19th day of August, 2002, personally appeared before me, a notary public, Richard L. Fiddler, personally known (or proved) to me to be the person whose name is subscribed to the above instrument who acknowledged that he executed the instrument.
STATE OF NEVADA, COUNTY OF WASHOE SS:

Alicia Ibarra
Notary Public

My Commission Expires:
April 8, 2006



DC(AZ)(BARRY)-12

ENTERED IN COMPUTER

RE 9/17/2002

EXHIBIT A

To

Affidavit of Payment of Rental Fees

RECEIVED
BLM STATE OFFICE

2002 AUG 26 A 12: 37

PHOENIX, ARIZONA

The following unpatented lode mining claims are located in Sections 20, 22, 23, 26, 27, Township 14 South, Range 27 East, Cochise County, Arizona, the location notices of which are of record in the Arizona State Office of the U.S. Bureau of Land Management ("BLM") and in the office of the Cochise County Recorder, as follows:

Total: 12

<u>CLAIM NAME</u>	<u>DOCUMENT NUMBER</u>	<u>BLM AMC NUMBER</u>
KLONDIKE NO. 1	1309/166	41266
KLONDIKE NO. 2	1309/168	41267
KLONDIKE NO. 3	1309/170	41268
KLONDIKE NO. 4	1309/172	41269
KLONDIKE NO. 5	871127494	276501
ARIZONA NO. 1	1309/174	41270
ARIZONA NO. 2	1309/176	41271
ARIZONA NO. 3	1309/178	41272
ONE MORE CHANCE NO. 1	871127490	276497
ONE MORE CHANCE NO. 2	871127491	276498
ONE MORE CHANCE NO. 3	871127492	276499
ONE MORE CHANCE NO. 4	871127493	276500

Total: 12

12 dm

ENTERED IN COMPUTER
9/17/2002 RF

United States Department of the Interior
Bureau of Land Management
 BUSINESS & SUPPORT SVCS DIV
 222 N CENTRAL AVE
 PHOENIX, AZ 85004 -2203
 Phone: (602) 417-9200

Receipt	
No:	548443

Transaction #: 573132
Date of Transaction: 08/26/2002
CUSTOMER: WESTERN STATES MINERALS CORP 250 SOUTH ROCK BLVD, SUITE 118 RENO,NV 89502

LINE #	QTY	DESCRIPTION	REMARKS	UNIT PRICE	TOTAL
1	1.00	LOCATABLE MINERALS / MINING CLAIMS-NOT NEW-UNADJUD,ONE AUTH NO. ONLY / MINING CLAIM MONEY RECEIVED (455) CASES: AMC260044/\$3700.00	MAINT 2003 (37)	- n/a -	3700.00
TOTAL:					\$3,700.00

PAYMENT INFORMATION					
1	AMOUNT:	\$3,700.00	POSTMARKED:	08/20/2002	
	TYPE:	CHECK	RECEIVED:	08/26/2002	
	CHECK NO:	030250			
	NAME:	WESTERN STATES MINERALS 250 SOUTH ROCK BLVD, SUITE 1 RENO NV 89502			

REMARKS

This receipt was generated by the automated BLM Collections and Billing System and is a paper representation of a portion of the official electronic record contained therein.

Receipt No. 368226

LEAD FILE #'S _____

Trans No. 386893

AMC41266; AMC260035;

AMC276497; AMC279081; ~~AMC282647~~

AMC286818 **AMC282647**

AMC Number	Code	Amount
41266-41272	482	700 ⁰⁰
260035		1100
260035-260045	482	1100 ⁰⁰
276497-276501	482	
276497-276501	482	500 ⁰⁰
279081	482	100 ⁰⁰
282649-282654	482	600 ⁰⁰
286818-286824	482	700 ⁰⁰
TOTAL:		\$3700⁰⁰

AMC Number	Code	Amount
TOTAL:		\$

Date of Doc _____

Date of Rec't _____

Amount Rec'd \$3700.00

Amount Earned \$3700.00

Date Entered: 10/25/2001 TS

Date Verified: _____

Sent to Accts: _____

Date Earned: _____

- 480 POL
- 481 NOI
- 482 MAINT
- 396 TRANS
- 635 AMEND

NOTES:



Western States Minerals Corp.

August 27, 2001

Department of the Interior
Bureau of Land Management
Arizona State Office
Mining Claims Section
222 North Central Avenue
Phoenix, Arizona 85004-2003

HAND DELIVERED
(R. Fiddler)

RE: Annual Mining Claim Rental Fee

Dear Sir or Madam:

Enclosed, pursuant to CFR 3833.1-5, are copies of two (2) "Affidavit of Payment of Rental Fee" documents and their associated lists of mining claims, covering 37 mining claims. Please file the copies of the affidavits in the appropriate case files; date stamp an additional copy and return it to me, along with a proper receipt. The original of these documents will be timely recorded in the public records of the counties where the claims are located.

The documents enclosed are entitled:

DC--wsmc--	25
DC--Barry	12

Total	37 claims
-------	-----------

Also enclosed is a check in the amount of \$3,700.00 to cover the required rental fee for the assessment year ending September 1, 2002. This sum represents \$100.00 per mining claim listed in the attached affidavits.

RECEIVED
 BLM STATE OFFICE
 2001 AUG 29 P 12:01
 PHOENIX, ARIZONA

When recorded, mail to:
Western States Minerals Corporation
250 South Rock Blvd., Suite 118
Reno, Nevada 89502

AFFIDAVIT OF PAYMENT OF RENTAL FEE ON UNPATENTED MINING CLAIMS

I, Richard L Fiddler, being first duly sworn, do depose and state as follows:

1. I am making this Affidavit as of the 22nd day of August 2001, on behalf of Western States Minerals Corporation, a Utah Corporation, lessee of the mining claims more particularly described in Exhibit A attached hereto and made a part hereof by this reference, at whose instance the rental fee described below is paid.
2. My mailing address is Western States Minerals Corporation, 250 South Rock Blvd., Suite 118, Reno Nevada 89502
3. The owner of the mining claims intends to hold those claims with this affidavit, and with this affidavit has submitted to the Arizona State Office of the Bureau of Land Management a check in the amount of \$1,200 representing \$100 for each claim as payment of the rental fee required by law and in lieu of assessment work, for the assessment year ending on September 1, 2002.
4. The current mailing address of the owner of the claims remains as follows:

William C. and Laura Lee Barry
9241 East Speedway
Tucson, Arizona 85710

Western States Minerals Corp.

By Richard L. Fiddler
Richard L. Fiddler

as agent for William C. and Laura Lee Barry

RECORDED
2001 AUG 29 P 12
OFFICE

On this 22nd day of August, 2001, personally appeared before me, a notary public, Richard L. Fiddler, personally known (or proved) to me to be the person whose name is subscribed to the above instrument who acknowledged that he executed the instrument.
STATE OF NEVADA, COUNTY OF WASHOE SS:

Julee Lemons
Notary Public

My Commission Expires:
09-06-04

JULEE L. LEMONS
Notary Public - State of Nevada
Appointment Number 00-65006-2
My Appt. Expires Sept. 6, 2004

When recorded, mail to:
Western States Minerals Corporation
250 South Rock Blvd., Suite 118
Reno, Nevada 89502

AFFIDAVIT OF PAYMENT OF RENTAL FEE ON UNPATENTED MINING CLAIMS

I, Richard L Fiddler, being first duly sworn, do depose and state as follows:

1. I am making this Affidavit as of the 22nd day of August 2001, on behalf of Western States Minerals Corporation, a Utah Corporation, owner of the mining claims more particularly described in Exhibit A attached hereto and made a part hereof by this reference, at whose instance the rental fee described below is paid.
2. My mailing address is Western States Minerals Corporation, 250 South Rock Blvd., Suite 118, Reno Nevada 89502
3. The owner of the mining claims intends to hold those claims with this affidavit, and with this affidavit has submitted to the Arizona State Office of the Bureau of Land Management a check in the amount of \$2,500 representing \$100 for each claim as payment of the rental fee required by law and in lieu of assessment work, for the assessment year ending on September 1, 2002.
4. The current mailing address of the owner of the claims remains as follows:

Western States Minerals Corporation
4975 Van Gordon Street
Wheat Ridge, Colorado 80033

Western States Minerals Corp.

By Richard L. Fiddler
Richard L. Fiddler

On this 22nd day of August, 2001, personally appeared before me, a notary public, Richard L. Fiddler, personally known (or proved) to me to be the person whose name is subscribed to the above instrument who acknowledged that he executed the instrument.
STATE OF NEVADA, COUNTY OF WASHOE SS:

Julee L. Lemons
Notary Public

My Commission Expires:
09-06-04

JULEE L. LEMONS
Notary Public - State of Nevada
Appointment Number 00-65006-2
My Appt. Expires Sept. 6, 2004

RECEIVED
2001 AUG 29 P 12:01
STATE OF ARIZONA
DEPARTMENT OF REVENUE
REVENUE OFFICE

EXHIBIT A
To
Affidavit of Payment of Rental Fees

Unpatented lode mining claims located in Sections 20, 21, 27, 28, Township 14 South, Range 27 East, in the Dos Cabezas Mining District, Cochise County, Arizona, the location notices of which are recorded in the Official Records of such county and filed with the Arizona State Office of the Bureau of Land Management as follows:

Total: 25

<u>NAME OF CLAIM</u>	<u>DOCUMENT NUMBER</u>	<u>BLM AMC NUMBER</u>
BEARCAT	860920661	260044
SUSPENSION NO. 4	860920662	260045
MOUNTIAN DEW NO. 1	860920652	260035
MOUNTAIN DEW NO. 2	860920653	260036
MOUNTAIN DEW NO. 3	860920654	260037
TRAM NO. 1	860920655	260038
TRAM NO. 2	860920656	260039
TRAM NO. 3	860920657	260040
CASEY NO. 1	860920658	260041
CASEY NO. 2	860920659	260042
CASEY NO. 3	860920660	260043
CHRYSLER	880100151	279081
MERRILY NO. 3	880306340	282649
MERRILY NO. 4	880306341	282650
MERRILY NO. 5	880306342	282651
MERRILY NO. 6	880306343	282652
MERRILY NO. 7	880306344	282653
MERRILY NO. 8	880306345	282654
MERRILY NO. 9	880613582	286818
MERRILY NO. 10	880613583	286819
MERRILY NO. 11	880613584	286820
MERRILY NO. 12	880613585	286821
MERRILY NO. 13	880613586	286822
MERRILY NO. 14	880613587	286823
MERRILY NO. 15	880613588	286824

Total: 25

BLM RECEIVED
 BUREAU OF LAND MANAGEMENT
 ARIZONA
 2001 JUN 29 P 12:01

United States Department of the Interior
Bureau of Land Management
 BUSINESS & SUPPORT SVCS DIV
 222 N CENTRAL AVE
 PHOENIX, AZ 85004 -2203
 Phone: (602) 417-9200

Receipt	
No:	368226

Transaction #: 386893					
Date of Transaction: 08/29/2001					
CUSTOMER:		WESTERN STATES MINERALS CORP. 4975 VAN GORDON ST. WHEAT RIDGE, CO 80033			
LINE #	QTY	COMMODITY / SUBJECT / ACTION / PRODUCT	REMARKS	UNIT PRICE	TOTAL
1	1.00	LOCATABLE MINERALS / MINING CLAIMS-NOT NEW-UNADJUD, ONE AUTH NO. ONLY / MINING CLAIM MONEY RECEIVED (455)	MAIN FEES 2002(37)	- n/a -	\$3,700.00
TOTAL:					\$3,700.00

PAYMENT INFORMATION			
1	AMOUNT:	\$3,700.00	POSTMARKED: N/A
	TYPE:	CHECK	RECEIVED: 08/29/2001
	CHECK NO:	029641	
	NAME:	WESTERN STATES MINERALS CORP 4975 VAN GORDON ST. WHEAT RIDGE CO 80033	

REMARKS

CASE SERIAL NUMBER INFORMATION		
TRNS #	LINE #	CASES
386893	1	AMC260044/\$3700.00

This receipt was generated by the automated BLM Collections and Billings System and is a paper representation of a portion of the official electronic record contained therein.

Receipt No. 302135
 Trans No. 380680

LEAD FILE #'S 281184

AMC Number	Code	Amount
281184-281187	482	200
TOTAL:	482	\$200

AMC Number	Code	Amount
TOTAL:		\$

Date of Doc _____
 Date of Rec't _____
 Amount Rec'd 200.00
 Amount Earned _____

Date Entered: 10-23-01 KH
 Date Verified: 10-23-01 ICH
 Sent to Accts: _____
 Date Earned: _____

- 480 POL
- 481 NOI
- 482 MAINT
- 396 TRANS
- 635 AMEND

NOTES:

UNITED STATES DEPARTMENT OF THE INTERIOR
BUREAU OF LAND MANAGEMENT
ARIZONA STATE OFFICE
222 North Central Avenue

PHOENIX, ARIZONA 85004-2203

RENTAL FEES

ARIZONA
STATE OFFICE
PHOENIX, ARIZONA

2001 AUG 21 A 9:23

RECEIVED
BUREAU OF
LAND MANAGEMENT

FOR: 2001 to 2002
199__ TO 199__
199__ TO 199__

Name of claim(s):

BLM Serial No(s):

Redbird 3 and 4

AMC 281186 and AMC 281187

Name and address
of owner or claimant:

Dick Johnson

1222 Forrester Ave

Immokalee, Fl 34142

United States Department of the Interior
Bureau of Land Management
 BUSINESS & SUPPORT SVCS DIV
 222 N CENTRAL AVE
 PHOENIX, AZ 85004 -2203
 Phone: (602) 417-9200

Receipt	
No:	362135

Transaction #: 380680
 Date of Transaction: 08/22/2001

CUSTOMER: DICK JOHNSON
 1222 FORRESTER AVE
 IMMOKALEE, FL 34142

LINE #	QTY	COMMODITY / SUBJECT / ACTION / PRODUCT	REMARKS	UNIT PRICE	TOTAL
1	1.00	LOCATABLE MINERALS / MINING CLAIMS-NOT NEW-UNADJUD, ONE AUTH NO. ONLY / MINING CLAIM MONEY RECEIVED (455)	MAINT 2002 (2)	- n/a -	\$200.00
TOTAL:					\$200.00

PAYMENT INFORMATION			
1	AMOUNT:	\$200.00	POSTMARKED: 08/17/2001
	TYPE:	CHECK	RECEIVED: 08/21/2001
	CHECK NO:	2359	
	NAME:	JOHNSON, JOYCE 1222 FORRESTER AVE IMMOKALEE FL 34142	

REMARKS

PHONE: UNAVAILABLE

CASE SERIAL NUMBER INFORMATION		
TRNS #	LINE #	CASES
380680	1	AMC281186/\$200.00

This receipt was generated by the automated BLM Collections and Billings System and is a paper representation of a portion of the official electronic record contained therein.

Receipt #: 177457

Amount Received: 3700.00

Date: 8/28/00

Transaction #: 190741

Lead #: 286818, 282647,

279081, 276497,


260035, 41266,


AMC #	Code	\$\$\$\$\$
41266 - 41272	482	700
260035 - 260045	482	1100
276497 - 276501	482	500
279081	482	100
282649 - 282654	482	600
286818 - 286824	482	700

AMC #	Code	\$\$\$\$\$

Total: 3700

- 480---POL-----\$5
- 481---NOI-----\$5
- 482---Maint.---\$100
- 396---Trf.-----\$5
- 635---Amd.-----\$5
- 379---Refund

Entered:  30 AUG 2000
Date

Verified:  9.12.00
Date

Sent to Accounts: 9.12.00
Date

Earned by Accounts: _____
Date



**WESTERN
STATES
MINERALS
CORPORATION**

August 24, 2000

Department of the Interior
Bureau of Land Management
Arizona State Office
Mining Claims Section
3707 North 7th Street
Phoenix, Arizona 85014

Hand Delivered

Re: Annual Mining Claim Rental Fee

Dear Sir or Madam:

Enclosed, pursuant to CFR 3833.1-5, are copies of two Affidavit of Payment of Rental Fee" documents, and their associated lists of mining claims, covering 37 mining claims. Please file the copy of each affidavit in the appropriate case file; date stamp an additional copy and return it to me, along with a proper receipt. The original of these documents will be timely recorded in the public records of the counties where the claims are located.

The documents enclosed are entitled:

DOS BARRY	12 Claims
DOS WSMC	25 Claims
	<hr/>
TOTAL	37 Claims

Also enclosed is a check in the amount of \$3,700.00 to cover the required rental fee for the assessment year ending September 1, 2001. This sum represents \$100.00 per mining claim listed in the affidavits.

Please return the date stamped copies and receipt to:

Davis R. Jagoe
Western States Minerals Corporation
4975 Van Gordon Street
Wheat Ridge, Colorado 80033 PHOENIX, ARIZONA

2000 AUG 28 A 9 54


RECEIVED
BLM ARIZONA STATE OFFICE

Bureau of Land Management-Arizona
August 24, 2000
Page 2

Your assistance in this matter is appreciated. If there are any questions or problems concerning the above, please feel free to call me here in Wheat Ridge.

Very truly yours,

WESTERN STATES MINERALS CORPORATION



Davis R. Jagoe
Land Manager

PHOENIX, ARIZONA

2000 AUG 28 A 9:54

RECEIVED
B.L.M. STATE OFFICE

When recorded, mail to:
Western States Minerals Corporation
Attn: Land Department
4975 Van Gordon Street
Wheat Ridge, Colorado 80033

25

AFFIDAVIT OF PAYMENT OF RENTAL FEE
ON UNPATENTED MINING CLAIMS

STATE OF COLORADO)
) ss.
COUNTY OF JEFFERSON)

I, Davis R. Jagoe, being first duly sworn, do depose and state as follows:

1. I am a citizen of the United States and more than eighteen years of age, and I am making this Affidavit as of this 21st day of August, 2000, on behalf of Western States Minerals Corporation, a Utah corporation, owner of the mining claims more particularly described in Exhibit A attached hereto and made a part hereof by this reference, at whose instance the rental fee described below is paid.

2. My mailing address is Western States Minerals Corporation, 4975 Van Gordon Street, Wheat Ridge, Colorado 80033.

3. The owner of the mining claims intends to hold those claims with this affidavit, and with this affidavit Western States Minerals Corporation has submitted to the Arizona State Office of the Bureau of Land Management a check in the amount of \$2,500.00 representing \$100 for each claim as payment of the rental fee required by law and in lieu of assessment work, for the assessment year ending on September 1, 2001.

4. The current mailing address of the owner of the claims remains as follows:

Western States Minerals Corporation
4975 Van Gordon St.
Wheat Ridge, Colorado 80033

PHOENIX, ARIZONA

2000 AUG 28 A 9 54

RECEIVED
BLM STATE OFFICE
DENVER

WESTERN STATES MINERALS CORPORATION

By *Davis R. Jagoe*
Davis R. Jagoe
Land Manager and Agent

ACKNOWLEDGEMENT

STATE OF COLORADO)
) ss.
COUNTY OF JEFFERSON)

On this 21st day of August, 2000, personally appeared before me, a notary public, Davis R. Jagoe, personally known (or proved) to me to be the person whose name is subscribed to the above instrument who acknowledged that he executed the instrument.

Witness my hand and official seal.

John F. Carmody
Notary Public

My commission expires:

5/24/01

(SEAL)

PHOENIX, ARIZONA

2000 AUG 28 A 9:54

RECEIVED
STATE OFFICE

EXHIBIT A
to Affidavit of Payment of Rental Fees

Unpatented lode mining claims located in Sections 20, 21, 27, 28, Township 14 South, Range 27 East, in the Dos Cabezas Mining District, Cochise County, Arizona, the location notices of which are recorded in the Official Records of such county and filed with the Arizona State Office of the Bureau of Land Management as follows:

<u>NAME OF CLAIM</u>	<u>DOCUMENT NUMBER</u>	<u>BLM AMC NUMBER</u>
BEARCAT	860920661	260044
SUSPENSION NO. 4	860920662	260045
MOUNTIAN DEW NO. 1	860920652	260035
MOUNTAIN DEW NO. 2	860920653	260036
MOUNTAIN DEW NO. 3	860920654	260037
TRAM NO. 1	860920655	260038
TRAM NO. 2	860920656	260039
TRAM NO. 3	860920657	260040
CASEY NO. 1	860920658	260041
CASEY NO. 2	860920659	260042
CASEY NO. 3	860920660	260043
CHRYSLER	880100151	279081
MERRILY NO. 3	880306340	282649
MERRILY NO. 4	880306341	282650
MERRILY NO. 5	880306342	282651
MERRILY NO. 6	880306343	282652
MERRILY NO. 7	880306344	282653
MERRILY NO. 8	880306345	282654
MERRILY NO. 9	880613582	286818
MERRILY NO. 10	880613583	286819
MERRILY NO. 11	880613584	286820
MERRILY NO. 12	880613585	286821
MERRILY NO. 13	880613586	286822
MERRILY NO. 14	880613587	286823
MERRILY NO. 15	880613588	286824

PHOENIX, ARIZONA

AUG 28 9 54

RECEIVED
BLM STATE OFFICE

ENTERED INTO COMPUTER

AUG 2000

VERIFIED
Ja 9-12-00

25

When recorded, mail to:
Western States Minerals Corporation
Attn: Land Department
4975 Van Gordon Street
Wheat Ridge, Colorado 80033

12

AFFIDAVIT OF PAYMENT OF RENTAL FEE
ON UNPATENTED MINING CLAIMS

STATE OF COLORADO)
) ss.
COUNTY OF JEFFERSON)

I, Davis R. Jagoe, being first duly sworn, do depose and state as follows:

1. I am a citizen of the United States and more than eighteen years of age, and I am making this Affidavit as of this 21st day of August, 2000, on behalf of Western States Minerals Corporation, a Utah corporation, lessee of the mining claims more particularly described in Exhibit A attached hereto and made a part hereof by this reference, at whose instance the rental fee described below is paid.

2. My mailing address is Western States Minerals Corporation, 4975 Van Gordon Street, Wheat Ridge, Colorado 80033.

3. The owner of the mining claims intends to hold those claims with this affidavit, and with this affidavit, Western States Minerals Corporation submitted to the Arizona State Office of the Bureau of Land Management a check in the amount of \$1,200.00 representing \$100 for each claim as payment of the rental fee required by law and in lieu of assessment work, for the assessment year ending on September 1, 2001.

4. The current mailing address of the owner of the claims remains as follows:

William C. and Laura Lee Barry
9241 East Speedway
Tucson, Arizona 85710

WESTERN STATES MINERALS CORPORATION

By Davis R. Jagoe
Davis R. Jagoe
Land Manager and as agent for
William C. and Laura Lee Barry

PHOENIX, ARIZONA

2000 AUG 28 A 9:55

RECORDED
BLM FIELD OFFICE

ACKNOWLEDGEMENT

STATE OF COLORADO)
) ss.
COUNTY OF JEFFERSON)

On this 21st day of August, 2000, personally appeared before me, a notary public, Davis R. Jagoe, personally known (or proved) to me to be the person whose name is subscribed to the above instrument who acknowledged that he executed the instrument.

Witness my hand and official seal.

John F. Carmody
Notary Public

My commission expires:

5/24/01

(SEAL)

PHOENIX, ARIZONA
2000 AUG 28 A 9:55
RECEIVED
BLM. STATE OFFICE

EXHIBIT A
to Affidavit of Payment of Rental Fee

The following unpatented lode mining claims are located in Sections 20, 22, 23, 26, 27, Township 14 South, Range 27 East, Cochise County, Arizona, the location notices of which are of record in the Arizona State Office of the U.S. Bureau of Land Management ("BLM") and in the office of the Cochise County Recorder, as follows:

<u>NAME OF CLAIM</u>	<u>DOCUMENT NUMBER</u>	<u>BLM AMC NUMBER</u>
KLONDIKE NO. 1	1309/166	41266
KLONDIKE NO. 2	1309/168	41267
KLONDIKE NO. 3	1309/170	41268
KLONDIKE NO. 4	1309/172	41269
KLONDIKE NO. 5	871127494	276501
ARIZONA NO. 1	1309/174	41270
ARIZONA NO. 2	1309/176	41271
ARIZONA NO. 3	1309/178	41272
ONE MORE CHANCE NO. 1	871127490	276497
ONE MORE CHANCE NO. 2	871127491	276498
ONE MORE CHANCE NO. 3	871127492	276499
ONE MORE CHANCE NO. 4	871127493	276500

ENTERED INTO COMPUTER

PHOENIX, ARIZONA

AUG 28 2000

2000 AUG 28 A 9:55

RECEIVED
BLM STATE OFFICE

VERIFIED
Sh 972-00

B
12

United States Department of the Interior
Bureau of Land Management
 BUSINESS & SUPPORT SVCS DIV
 222 N CENTRAL AVE
 PHOENIX, AZ 85004 -2203
 Phone: (602) 417-9200

Receipt	
No:	177457

Transaction #: 190741					
Date of Transaction: 08/28/2000					
CUSTOMER: WESTERN STATES MINS 4975 VAN GORDON ST WHEAT RIDGE, CO 80033					
LINE #	QTY	COMMODITY / SUBJECT / ACTION / PRODUCT	REMARKS	UNIT PRICE	TOTAL
1	1	LOCATABLE MINERALS / MINING CLAIMS-ACCOUNTS/UNADJUDICATED / MINING CLAIM MONEY RECEIVED (455)	MAINT 2001 (37)	- n/a -	\$3,700.00
TOTAL:					\$3,700.00

PAYMENT INFORMATION			
1	AMOUNT:	\$3,700.00	POSTMARKED: N/A
	TYPE:	CHECK	RECEIVED: 08/28/2000
	CHECK NO:	028758	
	NAME:	WESTERN STATES MINS 4975 VAN GORDON ST WHEAT RIDGE CO 80033	

REMARKS

CASE SERIAL NUMBER INFORMATION		
TRNS #	LINE #	CASES
190741	1	AMC260044

This receipt was generated by the automated BLM Collections and Billings System and is a paper representation of a portion of the official electronic record contained therein.



81 claims @ \$100.00 = \$8100.00

279081
Asm - 276497

260035
282647
286818
41266
333026
333904
334082

PHOENIX, ARIZONA

1999 AUG 30 A 10:58

BLM, AZ STATE OFFICE RECEIVED

August 19, 1999

Department of the Interior
Bureau of Land Management
Arizona State Office
Mining Claims Section
3707 North 7th Street
Phoenix, Arizona 85014

Hand Delivered

Re: Annual Mining Claim Rental Fee

Dear Sir or Madam:

Enclosed, pursuant to CFR 3833.1-5, are copies of three Affidavit of Payment of Rental Fee" documents, and their associated lists of mining claims, covering 81 mining claims. Please file the copy of each affidavit in the appropriate case file; date stamp an additional copy and return it to me, along with a proper receipt. The original of these documents will be timely recorded in the public records of the counties where the claims are located.

The documents enclosed are entitled:

DOS BARRY	12 Claims
DOS WSMC	25 Claims
GBAS WSMC	44 Claims
<hr/>	
TOTAL	81 Claims

Also enclosed is a check in the amount of \$8,100.00 to cover the required rental fee for the assessment year ending September 1, 2000. This sum represents \$100.00 per mining claim listed in the affidavits.

Please return the date stamped copies and receipt to:

Davis R. Jagoe
Western States Minerals Corporation
4975 Van Gordon Street
Wheat Ridge, Colorado 80033

VERIFIED
TK 10-30-99

Bureau of Land Management-Arizona
August 19, 1999
Page 2

Your assistance in this matter is appreciated. If there are any questions or problems concerning the above, please feel free to call me here in Wheat Ridge.

Very truly yours,

WESTERN STATES MINERALS CORPORATION



Davis R. Jagoe
Land Manager

RECEIVED
BLM, AZ STATE OFFICE
1999 AUG 30 A 10: 58
PHOENIX, ARIZONA

When recorded, mail to:
Western States Minerals Corporation
Attn: Land Department
4975 Van Gordon Street
Wheat Ridge, Colorado 80033

RECEIVED
B.L.M. STATE OFFICE
1999 AUG 30 A 10: 58
PHOENIX, ARIZONA

25

AFFIDAVIT OF PAYMENT OF RENTAL FEE
ON UNPATENTED MINING CLAIMS

STATE OF COLORADO)
) ss.
COUNTY OF JEFFERSON)

I, Davis R. Jagoe, being first duly sworn, do depose and state as follows:

1. I am a citizen of the United States and more than eighteen years of age, and I am making this Affidavit as of this 4th day of August, 1999, on behalf of Western States Minerals Corporation, a Utah corporation, owner of the mining claims more particularly described in Exhibit A attached hereto and made a part hereof by this reference, at whose instance the rental fee described below is paid.

2. My mailing address is Western States Minerals Corporation, 4975 Van Gordon Street, Wheat Ridge, Colorado 80033.

3. The owner of the mining claims intends to hold those claims with this affidavit, and with this affidavit Western States Minerals Corporation has submitted to the Arizona State Office of the Bureau of Land Management a check in the amount of \$2,500.00 representing \$100 for each claim as payment of the rental fee required by law and in lieu of assessment work, for the assessment year ending on September 1, 2000.

4. The current mailing address of the owner of the claims remains as follows:

Western States Minerals Corporation
4975 Van Gordon St.
Wheat Ridge, Colorado 80033

WESTERN STATES MINERALS CORPORATION

By *Davis R. Jagoe*
Davis R. Jagoe
Land Manager and Agent

ACKNOWLEDGEMENT

STATE OF COLORADO)
) ss.
COUNTY OF JEFFERSON)

On this 4th day of August, 1999, personally appeared before me, a notary public, Davis R. Jagoe, personally known (or proved) to me to be the person whose name is subscribed to the above instrument who acknowledged that he executed the instrument.

Witness my hand and official seal.

John F. Carmody
Notary Public

My commission expires:
5/24/2001

(SEAL)

RECEIVED
B.L.M. AZ STATE OFFICE
1999 AUG 30 5:59
PHOENIX, ARIZONA

EXHIBIT A
to Affidavit of Payment of Rental Fees

Unpatented lode mining claims located in Sections 20, 21, 27, 28, Township 14 South, Range 27 East, in the Dos Cabezas Mining District, Cochise County, Arizona, the location notices of which are recorded in the Official Records of such county and filed with the Arizona State Office of the Bureau of Land Management as follows:

BLM RECEIVED OFFICE
 1999 AUG 20 AM 11:59
 PHOENIX ARIZONA

<u>NAME OF CLAIM</u>	<u>DOCUMENT NUMBER</u>	<u>BLM AMC NUMBER</u>
BEARCAT	860920661	260044
SUSPENSION NO. 4	860920662	260045
MOUNTIAN DEW NO. 1	860920652	260035
MOUNTAIN DEW NO. 2	860920653	260036
MOUNTAIN DEW NO. 3	860920654	260037
TRAM NO. 1	860920655	260038
TRAM NO. 2	860920656	260039
TRAM NO. 3	860920657	260040
CASEY NO. 1	860920658	260041
CASEY NO. 2	860920659	260042
CASEY NO. 3	860920660	260043
CHRYSLER	880100151	279081
MERRILY NO. 3	880306340	282649
MERRILY NO. 4	880306341	282650
MERRILY NO. 5	880306342	282651
MERRILY NO. 6	880306343	282652
MERRILY NO. 7	880306344	282653
MERRILY NO. 8	880306345	282654
MERRILY NO. 9	880613582	286818
MERRILY NO. 10	880613583	286819
MERRILY NO. 11	880613584	286820
MERRILY NO. 12	880613585	286821
MERRILY NO. 13	880613586	286822
MERRILY NO. 14	880613587	286823
MERRILY NO. 15	880613588	286824

ENTERED INTO COMPUTER

SJB 10/15/99

ACKNOWLEDGEMENT

RECEIVED
B.L.M. AZ STATE OFFICE

1999 AUG 30 A 10:59

STATE OF COLORADO)
) ss.
COUNTY OF JEFFERSON)

PHOENIX, ARIZONA

On this 4th day of August, 1999, personally appeared before me, a notary public, Davis R. Jagoe, personally known (or proved) to me to be the person whose name is subscribed to the above instrument who acknowledged that he executed the instrument.

Witness my hand and official seal.

John F. Carmody
Notary Public

My commission expires:
5/24/2001

(SEAL)

EXHIBIT A
to Affidavit of Payment of Rental Fee

RECEIVED
BLM, AZ STATE OFFICE

1999 AUG 30 A 10:59

The following unpatented lode mining claims are located in Sections 20, 22, 23, 26, 27, Township 14 South, Range 27 East, Cochise County, Arizona, the location notices of which are of record in the Arizona State Office of the U.S. Bureau of Land Management ("BLM") and in the office of the Cochise County Recorder, as follows:

<u>NAME OF CLAIM</u>	<u>DOCUMENT NUMBER</u>	<u>BLM AMC NUMBER</u>
KLONDIKE NO. 1	1309/166	41266
KLONDIKE NO. 2	1309/168	41267
KLONDIKE NO. 3	1309/170	41268
KLONDIKE NO. 4	1309/172	41269
KLONDIKE NO. 5	871127494	276501-
ARIZONA NO. 1	1309/174	41270
ARIZONA NO. 2	1309/176	41271
ARIZONA NO. 3	1309/178	41272
ONE MORE CHANCE NO. 1	871127490	276497
ONE MORE CHANCE NO. 2	871127491	276498
ONE MORE CHANCE NO. 3	871127492	276499
ONE MORE CHANCE NO. 4	871127493	276500

ENTERED INTO COMPUTER

GB 10/15/99

When recorded, mail to:
Western States Minerals Corporation
Attn: Land Department
4975 Van Gordon Street
Wheat Ridge, Colorado 80033

RECEIVED
B.L.M. AZ STATE OFFICE

1999 AUG 30 A 10: 59

PHOENIX, ARIZONA

44

AFFIDAVIT OF PAYMENT OF RENTAL FEE
ON UNPATENTED MINING CLAIMS

STATE OF COLORADO)
) ss.
COUNTY OF JEFFERSON)

I, Davis R. Jagoe, being first duly sworn, do depose and state as follows:

1. I am a citizen of the United States and more than eighteen years of age, and I am making this Affidavit as of this 4th day of August, 1999, on behalf of Western States Minerals Corporation, a Utah corporation, Owner of the mining claims more particularly described in Exhibit A attached hereto and made a part hereof by this reference, at whose instance the rental fee described below is paid.


2. My mailing address is Western States Minerals Corporation, 4975 Van Gordon Street, Wheat Ridge, Colorado 80033.

3. The owner of the mining claims intends to hold those claims with this affidavit, and with this affidavit Western States Minerals Corporation has submitted to the Arizona State Office of the Bureau of Land Management a check in the amount of \$4,400.00 representing \$100 for each claim as payment of the rental fee required by law and in lieu of assessment work, for the assessment year ending on September 1, 2000.

4. The current mailing address of the owner of the claims remains as follows:

Western States Minerals Corporation
4975 Van Gordon St.
Wheat Ridge, Colorado 80033

WESTERN STATES MINERALS CORPORATION

By 
Davis R. Jagoe
Land Manager and Agent

RECEIVED
B.L.M. AZ STATE OFFICE

1999 AUG 30 A 10: 59

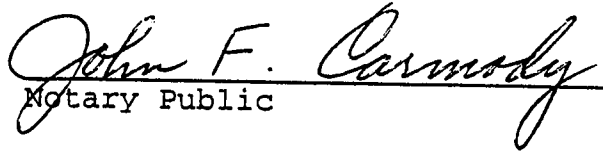
ACKNOWLEDGEMENT

STATE OF COLORADO)
) ss.
COUNTY OF JEFFERSON)

PHOENIX, ARIZONA

On this 4th day of August, 1999, personally appeared before me, a notary public, Davis R. Jagoe, personally known (or proved) to me to be the person whose name is subscribed to the above instrument who acknowledged that he executed the instrument.

Witness my hand and official seal.


Notary Public

My commission expires:

5/24/2001

(SEAL)

EXHIBIT A

To Affidavit of Payment of Rental Fees RECEIVED
B.L.M. AZ STATE OFFICE

Unpatented lode mining claims owned by Western States Minerals Corporation and located in Township 28 North, Range 18 West, G and SRM, Section 32 and Township 28 North, Range 19 West, G and SRM, Sections 1, 14, 15, and 26, of Mohave County, Arizona and with Location Certificates recorded in the public records of Mohave County, Arizona and with the Arizona State Office of the Bureau of Land Management as follows:

<u>Claim Name</u>	<u>County Book/Page</u>	<u>BLM Number-AMC</u>
TF 1	2524/267	3330267
TF 2	2538/54	333027
TF 3	2538/56	333028
TF 4	2538/58	333029
TF 5	2538/60	333030
TF 6	2538/62	333031
TF 7	2538/64	333032
TF 8	2538/66	333033
TF 9	2538/68	333034
TF 49	2556/39	3339047
TF 50	2556/41	333905
TF 51	2556/43	333906
TF 52	2556/45	333907
TF 53	2556/47	333908
TF 54	2556/49	333909
TF 55	2556/51	333910
TF 56	2556/53	333911
TF 57	2556/55	333912
TF 58	2556/57	333913
TF 59	2556/59	333914
TF 60	2556/61	333915
TF 61	2556/63	333916
TF 62	2556/65	333917
TF 63	2556/67	333918
TF 64	2556/69	333919
TF 65	2556/71	333920
TF 66	2556/73	333921
TF 67	2556/75	333922
TF 68	2556/77	333923
TF 69	2556/79	333924
TF 70	2556/81	333925
TF 71	2556/83	333926
TF 72	2556/85	333927
TF 73	2556/87	333928
TF 74	2556/89	333929

ENTERED INTO COMPUTER

SB 10/15/99

Claim Name

County Book/Page

BLM Number-AMC

TF 75
TF 76
TF 77

2556/91
2556/93
2556/95

RECEIVED
B.L.M. AZ STATE OFFICE
333930
333931
1999 AUG 30 10:59

NAGS 1
NAGS 2
NAGS 3
NAGS 4
NAGS 5
NAGS 6

2559/780
2559/782
2559/784
2559/786
2559/788
2559/790

PHOENIX, ARIZONA
334082
334083
334084
334085
334086
334087

ENTERED INTO COMPUTER

SB 10/15/99

UNITED STATES
DEPARTMENT OF THE INTERIOR
BUREAU OF LAND MANAGEMENT

RECEIPT AND ACCOUNTING ADVICE

NO. 2297050 97

CO/AZ

06/30/99

Subject: CLAIM MAINTENANCE FEE 2000

2 20 13

0,100.00

Applicant:

WESTERN STATES MINERALS CORP
4075 VAN GORDON ST
WHEATRIDGE CO 80033

CR 27744

Remitter:

Assignor:

LEASE MANAGEMENT DATA NEW UPDATE PAYMENT

ORIGINAL SERIAL NO.	ASG.	TYPE	ST.	CTY.	FUND SYMBOL	ACRES/UNITS	RATE
00000000 ET AL							

AMOUNT	ANV. DATE	EXP. DATE	BILL CYC.	S/C	DISTRICT	NEXT BILL	MISC. DATA	U of M	ACTUAL UNITS

ASSIGNMENT SERIAL NO.	ASG.	TYPE	ST.	CTY.	FUND SYMBOL	ACRES/UNITS	RATE

AMOUNT	ANV. DATE	EXP. DATE	BILL CYC.	S/C	DISTRICT	NEXT BILL	MISC. DATA	U of M	ACTUAL UNITS


APPLY REMITTANCE			
ACTION	FUND SYMBOL	CTY.	AMOUNT
FILING FEE			
RENTAL			
UNEARNED			
REFUND			
TOTAL			
AMOUNT DUE			

Remarks:

BY: _____ DATE: _____

- Lease in Escrow?
- KGS? Of Interest?
- Auto Escalates? Operating Rights?
- Auto Renew? Operator
- Bond Filed?

FOR MMS USE ONLY	
BILLEE NUMBER	FOREST REFUGE
OCS SECTION	
CODE	



333026
333904
334082
260035
279081
~~282647~~
286818

August 17 1998

Department of the Interior
Bureau of Land Management
Arizona State Office
Mining Claims Section
3707 North 7th Street
Phoenix, Arizona 85014

Hand Delivered

276497
41266

Re: Annual Mining Claim Rental Fee

Dear Sir or Madam:

Enclosed, pursuant to CFR 3833.1-5, are copies of three Affidavit of Payment of Rental Fee" documents, and their associated lists of mining claims, covering 81 mining claims. Please file the copy of each affidavit in the appropriate case file; date stamp an additional copy and return it to me, along with a proper receipt. The original of these documents will be timely recorded in the public records of the counties where the claims are located.

The documents enclosed are entitled:

DOS BARRY	12 Claims
DOS WSMC	25 Claims
GBAS WSMC	44 Claims
<hr/>	
TOTAL	81 Claims

Also enclosed is a check in the amount of \$8,100.00 to cover the required rental fee for the assessment year ending September 1, 1999. This sum represents \$100.00 per mining claim listed in the affidavits.

Please return the date stamped copies and receipt to

Davis R. Jagoe
Western States Minerals Corporation
4975 Van Gordon Street
Wheat Ridge, Colorado 80033

PHOENIX, ARIZONA

1998 AUG 20 A 10: 15

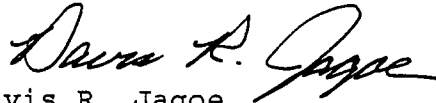
RECEIVED
B.L.M. AZ STATE OFFICE

Bureau of Land Management-Arizona
August 17, 1998
Page 2

Your assistance in this matter is appreciated. If there are any questions or problems concerning the above, please feel free to call me here in Wheat Ridge.

Very truly yours,

WESTERN STATES MINERALS CORPORATION



Davis R. Jagoe
Land Manager

PHOENIX, ARIZONA

1998 AUG 20 A 10: 15

RECEIVED
B.L.M. AZ STATE OFFICE

When recorded, mail to:
Western States Minerals Corporation
Attn: Land Department
4975 Van Gordon Street
Wheat Ridge, Colorado 80033

44

AFFIDAVIT OF PAYMENT OF RENTAL FEE
ON UNPATENTED MINING CLAIMS

STATE OF COLORADO)
) ss.
COUNTY OF JEFFERSON)

I, Davis R. Jagoe, being first duly sworn, do depose and state as follows:

1. I am a citizen of the United States and more than eighteen years of age, and I am making this Affidavit as of this 13th day of August, 1998, on behalf of Western States Minerals Corporation, a Utah corporation, Owner of the mining claims more particularly described in Exhibit A attached hereto and made a part hereof by this reference, at whose instance the rental fee described below is paid.

2. My mailing address is Western States Minerals Corporation, 4975 Van Gordon Street, Wheat Ridge, Colorado 80033.

3. The owner of the mining claims intends to hold those claims with this affidavit, and with this affidavit Western States Minerals Corporation has submitted to the Arizona State Office of the Bureau of Land Management a check in the amount of \$4,400.00 representing \$100 for each claim as payment of the rental fee required by law and in lieu of assessment work, for the assessment year ending on September 1, 1999.

4. The current mailing address of the owner of the claims remains as follows:

Western States Minerals Corporation
4975 Van Gordon St.
Wheat Ridge, Colorado 80033

WESTERN STATES MINERALS CORPORATION

BY Davis R. Jagoe
Davis R. Jagoe
Land Manager and Agent

PHOENIX, ARIZONA

1998 AUG 20 A 10: 16

RECEIVED
BLM AZ STATE OFFICE

ACKNOWLEDGEMENT


STATE OF COLORADO)
) ss.
COUNTY OF JEFFERSON)

On this 13 day of August, 1998, personally appeared before me, a notary public, Davis R. Jagoe, personally known (or proved) to me to be the person whose name is subscribed to the above instrument who acknowledged that he executed the instrument.

Witness my hand and official seal.

Bruce Vermilyea
Notary Public

My commission expires:
2/7/2008



RECEIVED
B.L.M. AZ STATE OFFICE
1998 AUG 20 A 10:16
PHOENIX, ARIZONA

EXHIBIT A

To Affidavit of Payment of Rental Fees

Unpatented lode mining claims owned by Western States Minerals Corporation and located in Township 28 North, Range 18 West, G and SRM, Section 32 and Township 28 North, Range 19 West, G and SRM, Sections 1, 14, 15, and 26, of Mohave County, Arizona and with Location Certificates recorded in the public records of Mohave County, Arizona and with the Arizona State Office of the Bureau of Land Management as follows:

<u>Claim Name</u>	<u>County Book/Page</u>	<u>BLM Number-AMC</u>
TF 1	2524/267	333026
TF 2	2538/54	333027
TF 3	2538/56	333028
TF 4	2538/58	333029
TF 5	2538/60	333030
TF 6	2538/62	333031
TF 7	2538/64	333032
TF 8	2538/66	333033
TF 9	2538/68	333034
TF 49	2556/39	333904
TF 50	2556/41	333905
TF 51	2556/43	333906
TF 52	2556/45	333907
TF 53	2556/47	333908
TF 54	2556/49	333909
TF 55	2556/51	333910
TF 56	2556/53	333911
TF 57	2556/55	333912
TF 58	2556/57	333913
TF 59	2556/59	333914
TF 60	2556/61	333915
TF 61	2556/63	333916
TF 62	2556/65	333917
TF 63	2556/67	333918
TF 64	2556/69	333919
TF 65	2556/71	333920
TF 66	2556/73	333921
TF 67	2556/75	333922
TF 68	2556/77	333923
TF 69	2556/79	333924
TF 70	2556/81	333925
TF 71	2556/83	333926
TF 72	2556/85	333927
TF 73	2556/87	333928
TF 74	2556/89	333929

PHOENIX, ARIZONA

1998 AUG 20 A 10: 19

BLM, AZ STATE OFFICE

RECEIVED

VERIFIED

2 8/24/98

35 KC

ENTERED INTO COMPUTER

AUG 21 1998

Claim Name

County Book/Page

BLM Number-AMC

TF 75	2556/91	333930
TF 76	2556/93	333931
TF 77	2556/95	333932

NAGS 1	2559/780	334082
NAGS 2	2559/782	334083
NAGS 3	2559/784	334084
NAGS 4	2559/786	334085
NAGS 5	2559/788	334086
NAGS 6	2559/790	334087

PHOENIX, ARIZONA

1998 AUG 20 A 10: 16

RECEIVED
B.L.M. AZ STATE OFFICE

ENTERED INTO COMPUTER

AUG 21 1998

2

VERIFIED

L 8/26/98

When recorded, mail to:
Western States Minerals Corporation
Attn: Land Department
4975 Van Gordon Street
Wheat Ridge, Colorado 80033

25

AFFIDAVIT OF PAYMENT OF RENTAL FEE
ON UNPATENTED MINING CLAIMS

STATE OF COLORADO)
) ss.
COUNTY OF JEFFERSON)

I, Davis R. Jagoe, being first duly sworn, do depose and state as follows:

1. I am a citizen of the United States and more than 134 eighteen years of age, and I am making this Affidavit as of this 134 day of August, 1998, on behalf of Western States Minerals Corporation, a Utah corporation, owner of the mining claims more particularly described in Exhibit A attached hereto and made a part hereof by this reference, at whose instance the rental fee described below is paid.

2. My mailing address is Western States Minerals Corporation, 4975 Van Gordon Street, Wheat Ridge, Colorado 80033.

3. The owner of the mining claims intends to hold those claims with this affidavit, and with this affidavit Western States Minerals Corporation has submitted to the Arizona State Office of the Bureau of Land Management a check in the amount of \$2,500.00 representing \$100 for each claim as payment of the rental fee required by law and in lieu of assessment work, for the assessment year ending on September 1, 1999.

4. The current mailing address of the owner of the claims remains as follows:

Western States Minerals Corporation
4975 Van Gordon St.
Wheat Ridge, Colorado 80033

WESTERN STATES MINERALS CORPORATION
PHOENIX, ARIZONA

1998 AUG 20 A 10: 16

BY Davis R. Jagoe
Davis R. Jagoe

RECEIVED
B.L.M. AZ STATE OFFICE
Land Manager and Agent

ACKNOWLEDGEMENT

STATE OF COLORADO)
) ss.
COUNTY OF JEFFERSON)


On this 13 day of August, 1998, personally appeared before me, a notary public, Davis R. Jagoe, personally known (or proved) to me to be the person whose name is subscribed to the above instrument who acknowledged that he executed the instrument.

Witness my hand and official seal.

Bruce J. Vermilyea

Notary Public

My commission expires:
7/7/2000



PHOENIX, ARIZONA

1998 AUG 20 A 10: 19

RECEIVED
B.L.M. AZ STATE OFFICE

EXHIBIT A
to Affidavit of Payment of Rental Fees

Unpatented lode mining claims located in Sections 20, 21, 27, 28, Township 14 South, Range 27 East, in the Dos Cabezas Mining District, Cochise County, Arizona, the location notices of which are recorded in the Official Records of such county and filed with the Arizona State Office of the Bureau of Land Management as follows:

<u>NAME OF CLAIM</u>	<u>DOCUMENT NUMBER</u>	<u>BLM AMC NUMBER</u>
BEARCAT	860920661	260044
SUSPENSION NO. 4	860920662	260045
MOUNTIAN DEW NO. 1	860920652	260035
MOUNTAIN DEW NO. 2	860920653	260036
MOUNTAIN DEW NO. 3	860920654	260037
TRAM NO. 1	860920655	260038
TRAM NO. 2	860920656	260039
TRAM NO. 3	860920657	260040
CASEY NO. 1	860920658	260041
CASEY NO. 2	860920659	260042
CASEY NO. 3	860920660	260043
CHRYSLER	880100151	279081
MERRILY NO. 3	880306340	282649
MERRILY NO. 4	880306341	282650
MERRILY NO. 5	880306342	282651
MERRILY NO. 6	880306343	282652
MERRILY NO. 7	880306344	282653
MERRILY NO. 8	880306345	282654
MERRILY NO. 9	880613582	286818
MERRILY NO. 10	880613583	286819
MERRILY NO. 11	880613584	286820
MERRILY NO. 12	880613585	286821
MERRILY NO. 13	880613586	286822
MERRILY NO. 14	880613587	286823
MERRILY NO. 15	880613588	286824

PHOENIX, ARIZONA

1998 AUG 20 A 10: 19

RECEIVED
B.L.M. AZ STATE OFFICE

25 KC

VERIFIED

L 8/26/98

ENTERED INTO COMPUTER

AUG 21 1998

When recorded, mail to:
Western States Minerals Corporation
Attn: Land Department
4975 Van Gordon Street
Wheat Ridge, Colorado 80033

12

AFFIDAVIT OF PAYMENT OF RENTAL FEE

ON UNPATENTED MINING CLAIMS

STATE OF COLORADO)
) ss.
COUNTY OF JEFFERSON)

I, Davis R. Jagoe, being first duly sworn, do depose and state as follows:

1. I am a citizen of the United States and more than eighteen years of age, and I am making this Affidavit as of this 13~~th~~ day of August, 1998, on behalf of Western States Minerals Corporation, a Utah corporation, lessee of the mining claims more particularly described in Exhibit A attached hereto and made a part hereof by this reference, at whose instance the rental fee described below is paid.

2. My mailing address is Western States Minerals Corporation, 4975 Van Gordon Street, Wheat Ridge, Colorado 80033.

3. The owner of the mining claims intends to hold those claims with this affidavit, and with this affidavit, Western States Minerals Corporation submitted to the Arizona State Office of the Bureau of Land Management a check in the amount of \$1,200.00 representing \$100 for each claim as payment of the rental fee required by law and in lieu of assessment work, for the assessment year ending on September 1, 1999.

4. The current mailing address of the owner of the claims remains as follows:

William C. and Laura Lee Barry
9241 East Speedway
Tucson, Arizona 85710

PHOENIX, ARIZONA

WESTERN STATES MINERALS CORPORATION

By *Davis R. Jagoe*
Davis R. Jagoe
Land Manager and as agent for
William C. and Laura Lee Barry

1998 AUG 20 A 10:16

RECEIVED
B.L.M. AZ STATE OFFICE

ACKNOWLEDGEMENT

STATE OF COLORADO)
) ss.
COUNTY OF JEFFERSON)


On this 13 day of August, 1998, personally appeared before me, a notary public, Davis R. Jagoe, personally known (or proved) to me to be the person whose name is subscribed to the above instrument who acknowledged that he executed the instrument.

Witness my hand and official seal.



Notary Public

My commission expires:
2/7/2000



RECEIVED
B.L.M. AZ STATE OFFICE
1998 AUG 20 A 10:16
PHOENIX, ARIZONA

EXHIBIT A
to Affidavit of Payment of Rental Fee

The following unpatented lode mining claims are located in Sections 20, 22, 23, 26, 27, Township 14 South, Range 27 East, Cochise County, Arizona, the location notices of which are of record in the Arizona State Office of the U.S. Bureau of Land Management ("BLM") and in the office of the Cochise County Recorder, as follows:

<u>NAME OF CLAIM</u>	<u>DOCUMENT NUMBER</u>	<u>BLM AMC NUMBER</u>
KLONDIKE NO. 1	1309/166	41266
KLONDIKE NO. 2	1309/168	41267
KLONDIKE NO. 3	1309/170	41268
KLONDIKE NO. 4	1309/172	41269
KLONDIKE NO. 5	871127494	276501
ARIZONA NO. 1	1309/174	41270
ARIZONA NO. 2	1309/176	41271
ARIZONA NO. 3	1309/178	41272
ONE MORE CHANCE NO. 1	871127490	276497
ONE MORE CHANCE NO. 2	871127491	276498
ONE MORE CHANCE NO. 3	871127492	276499
ONE MORE CHANCE NO. 4	871127493	276500

PHOENIX, ARIZONA

1998 AUG 20 A 10:16

RECEIVED
B.L.M. AZ STATE OFFICE

ENTERED INTO COMPUTER
AUG 21 1998

VERIFIED

L 8/26/98

UNITED STATES
DEPARTMENT OF THE INTERIOR
BUREAU OF LAND MANAGEMENT

RECEIPT AND ACCOUNTING ADVICE

No. 2389471 04

SM/AZ

08/20/98

Subject: CLAIM MAINTENANCE FEE 1999 (81)

2 9 13

8,100.00 ✓

Applicant:


WESTERN STATES MINS. CORP.
4975 VAN GORDON ST.
WHEAT RIDGE, CO 80033

SAME - CK #026538
303-425-7042

Remitter:

Assignor:

LEASE MANAGEMENT DATA										
<input type="checkbox"/> NEW <input type="checkbox"/> UPDATE <input type="checkbox"/> PAYMENT										
ORIGINAL SERIAL NO.	ASG.	TYPE	ST.	CTY.	FUND SYMBOL			ACRES/UNITS	RATE	
AMC 333026, ET AL										
AMOUNT	ANV. DATE	EXP. DATE	BILL CYC.	S/C	DISTRICT	NEXT BILL	MISC. DATA	U of M	ACTUAL UNITS	
ASSIGNMENT SERIAL NO.	ASG.	TYPE	ST.	CTY.	FUND SYMBOL			ACRES/UNITS	RATE	
AMOUNT	ANV. DATE	EXP. DATE	BILL CYC.	S/C	DISTRICT	NEXT BILL	MISC. DATA	U of M	ACTUAL UNITS	
APPLY REMITTANCE										
ACTION	FUND SYMBOL	CTY.	AMOUNT							
FILING FEE										
RENTAL										
UNEARNED										
REFUND										
TOTAL										
AMOUNT DUE										
Remarks:										
BY: _____ DATE: _____										
<input type="checkbox"/> Lease in Escrow? <input type="checkbox"/> KGS? Of Interest? <input type="checkbox"/> Auto Escalates? Operating Rights? <input type="checkbox"/> Auto Renew? Operator Bond Filed?										
FOR MMS USE ONLY										
BILLEE				FOREST REFUGE						
NUMBER										
OCS SECTION										
CODE										



333026
 333904
 334082
 97118
 41266
 276497
 260035
 279081
 282647
 286818
 SR

August 19, 1996

Department of the Interior
 Bureau of Land Management
 Arizona State Office
 Mining Claims Section
 3707 North 7th Street
 Phoenix, Arizona 85014

Hand Delivered

Re: Annual Mining Claim Rental Fee

Dear Sir or Madam:

Enclosed, pursuant to CFR 3833.1-5, are copies of four "Affidavit of Payment of Rental Fee" documents, and their associated lists of mining claims, covering 89 mining claims. Please file the copy of each affidavit in the appropriate case file; date stamp an additional copy and return it to me, along with a proper receipt. The original of these documents will be timely recorded in the public records of the counties where the claims are located.

The documents enclosed are entitled:

BLKDIKE.DOC	8
DOSBARRY.DOC	12 Claims
DOSCAWSM.DOC	25 Claims
GBASWSMC.DOC	44 Claims
<hr/>	
TOTAL	89 Claims

Also enclosed is a check in the amount of \$8,900.00 to cover the required rental fee for the assessment year ending September 1, 1997. This sum represents \$100.00 per mining claim listed in the affidavits.

Please return the date stamped copies and receipt to:

Davis R. Jagoe
 Western States Minerals Corporation
 4975 Van Gordon Street
 Wheat Ridge, Colorado 80033

RECEIVED
 BLM ARIZONA STATE OFFICE
 PHOENIX, ARIZONA
 AUG 22 9 07 AM '96

ENTERED IN COMPUTER

9/25/96 SR

\$8,900.00
 89 claims

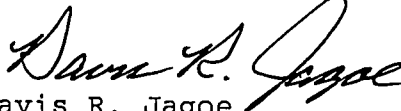
TS

Bureau of Land Management-Arizona
August 19, 1996
Page 2

Your assistance in this matter is appreciated. If there are any questions or problems concerning the above, please feel free to call me here in Wheat Ridge.

Very truly yours,

WESTERN STATES MINERALS CORPORATION



Davis R. Jagoe
Land Manager

RECEIVED
B.L.M. AZ STATE OFFICE
AUG 22 9 07 AM '96
PHOENIX, ARIZONA

When recorded, mail to:
Western States Minerals Corporation
Attn: Land Department
4975 Van Gordon Street
Wheat Ridge, Colorado 80033

44

AFFIDAVIT OF PAYMENT OF RENTAL FEE

ON UNPATENTED MINING CLAIMS

STATE OF COLORADO)
) ss.
COUNTY OF JEFFERSON)

I, Davis R. Jagoe, being first duly sworn, do depose and state as follows:

1. I am a citizen of the United States and more than eighteen years of age, and I am making this Affidavit as of this 6th day of August, 1996, on behalf of Western States Minerals Corporation, a Utah corporation, Owner of the mining claims more particularly described in Exhibit A attached hereto and made a part hereof by this reference, at whose instance the rental fee described below is paid.

2. My mailing address is Western States Minerals Corporation, 4975 Van Gordon Street, Wheat Ridge, Colorado 80033.

3. The owner of the mining claims intends to hold those claims with this affidavit, and with this affidavit Western States Minerals Corporation has submitted to the Arizona State Office of the Bureau of Land Management a check in the amount of \$4,400.00 representing \$100 for each claim as payment of the rental fee required by law and in lieu of assessment work the assessment year ending on September 1, 1997.

4. The current mailing address of the owner of the claims remains as follows:

Western States Minerals Corporation
4975 Van Gordon St.
Wheat Ridge, Colorado 80033

RECEIVED
B.L.M. AZ STATE OFFICE
PHOENIX, ARIZONA
AUG 22 9 07 AM '96

WESTERN STATES MINERALS CORPORATION

By Davis R. Jagoe
Davis R. Jagoe
Land Manager and Agent

ACKNOWLEDGEMENT

STATE OF COLORADO)
) ss.
COUNTY OF JEFFERSON)

On this 6 day of August, 1996, personally appeared before me, a notary public, Davis R. Jagoe, personally known (or proved) to me to be the person whose name is subscribed to the above instrument who acknowledged that he executed the instrument.

Witness my hand and official seal.

Davis R. Jagoe
Notary Public

My commission expires:
2/7/2000

(SEAL)

RECEIVED
B.L.H. AZ STATE OFFICE
Aug 22 9 07 AM '96
PHOENIX, ARIZONA

EXHIBIT A

To Affidavit of Payment of Rental Fees

Unpatented lode mining claims owned by Western States Minerals Corporation and located in Township 28 North, Range 18 West, G and SRM, Section 32 and Township 28 North, Range 19 West, G and SRM, Sections 1, 14, 15, and 26, of Mohave County, Arizona and with Location Certificates recorded in the public records of Mohave County, Arizona and with the Arizona State Office of the Bureau of Land Management as follows:

<u>Claim Name</u>	<u>County Book/Page</u>	<u>BLM Number-AMC</u>
TF 1	2524/267	333026
TF 2	2538/54	333027
TF 3	2538/56	333028
TF 4	2538/58	333029
TF 5	2538/60	333030
TF 6	2538/62	333031
TF 7	2538/64	333032
TF 8	2538/66	333033
TF 9	2538/68	333034
TF 49	2556/39	333904
TF 50	2556/41	333905
TF 51	2556/43	333906
TF 52	2556/45	333907
TF 53	2556/47	333908
TF 54	2556/49	333909
TF 55	2556/51	333910
TF 56	2556/53	333911
TF 57	2556/55	333912
TF 58	2556/57	333913
TF 59	2556/59	333914
TF 60	2556/61	333915
TF 61	2556/63	333916
TF 62	2556/65	333917
TF 63	2556/67	333918
TF 64	2556/69	333919
TF 65	2556/71	333920
TF 66	2556/73	333921
TF 67	2556/75	333922
TF 68	2556/77	333923
TF 69	2556/79	333924
TF 70	2556/81	333925
TF 71	2556/83	333926
TF 72	2556/85	333927
TF 73	2556/87	333928
TF 74	2556/89	333929

RECEIVED
BLM AZ STATE OFFICE
Aug 22 9 07 AM '96

TES

Claim Name

County Book/Page

BLM Number-AMC

TF 75	2556/91	333930
TF 76	2556/93	333931
TF 77	2556/95	333932
NAGS 1	2559/780	334082
NAGS 2	2559/782	334083
NAGS 3	2559/784	334084
NAGS 4	2559/786	334085
NAGS 5	2559/788	334086
NAGS 6	2559/790	334087

RECEIVED
BLM AZ STATE OFFICE
Aug 22 9 07 AM '96
PHOENIX, ARIZONA

When recorded, mail to:
 Western States Minerals Corporation
 Attn: Land Department
 4975 Van Gordon Street
 Wheat Ridge, Colorado 80033

8

AFFIDAVIT OF PAYMENT OF RENTAL FEE
 ON UNPATENTED MINING CLAIMS

STATE OF COLORADO)
) ss.
 COUNTY OF JEFFERSON)

I, Davis R. Jagoe, being first duly sworn, do depose and state as follows:

1. I am a citizen of the United States and more than eighteen years of age, and I am making this Affidavit as of this 16th day of August, 1996, on behalf of Western States Minerals Corporation, lessee of the mining claims more particularly described in Exhibit A attached hereto and made a part hereof by this reference, at whose instance the rental fee described below is paid.

2. My mailing address is Western States Minerals Corporation, 4975 Van Gordon Street, Wheat Ridge, Colorado 80033.

3. The owner of the mining claims intends to hold those claims with this affidavit, and with this affidavit Western States Minerals Corporation submitted to the Arizona State Office of the Bureau of Land Management a check in the amount of \$800.00 representing \$100 for each claim as payment of the rental fee required by law and in lieu of assessment work, for the assessment year ending on September 1, 1997.

4. The current mailing address of the owner of the claims remains as follows:

Denys K. Poyner
 3011 Van Marter Court
 Kingman, Arizona 86401

WESTERN STATES MINERALS CORPORATION

By

Dawn K. Jagoe

Davis R. Jagoe
 Land Manager and as agent for
 Denys K. Poyner

RECEIVED
 BUREAU OF LAND MANAGEMENT
 ARIZONA STATE OFFICE
 PHOENIX, ARIZONA
 AUG 22 9 07 AM 1996

ACKNOWLEDGEMENT

STATE OF COLORADO)
) ss.
COUNTY OF JEFFERSON)

On this 6 day of August, 1996, personally appeared before me, a notary public, Davis R. Jagoe, personally known (or proved) to me to be the person whose name is subscribed to the above instrument who acknowledged that he executed the instrument.

Witness my hand and official seal.



Notary Public

My commission expires:
2/7/2000

(SEAL)

RECEIVED
BLM AZ STATE OFFICE
AUG 22 9 08 AM '96
PHOENIX, ARIZONA

EXHIBIT A

To Affidavit of Payment of Rental Fee

Unpatented lode mining claims, owned by Denys Poyner, located in Township 21 North, Range 21 West, GSRB&M, of Mohave County, Arizona and whose location certificates are recorded in the public records of Mohave County, Arizona and the Arizona office of the Bureau of Land Management as follows:

<u>Claim Name</u>	<u>County Book/Page</u>	<u>BLM Number-AMC</u>
Gold Knob #1	603/279	97118
Gold Knob #2	603/281	97119
Gold Knob #3	603/283	97120
Gold Knob #4	603/285	97121
Gold Knob #5	603/287	97122
Gold Knob #6	603/289	97123
Gold Knob #7	603/291	97124
Gold Knob #8	603/293	97125

RECEIVED
BLM AZ STATE OFFICE
Aug 22 9 08 AM '96
PHOENIX, ARIZONA

When recorded, mail to:
Western States Minerals Corporation
Attn: Land Department
4975 Van Gordon Street
Wheat Ridge, Colorado 80033

12

AFFIDAVIT OF PAYMENT OF RENTAL FEE
ON UNPATENTED MINING CLAIMS

STATE OF COLORADO)
) ss.
COUNTY OF JEFFERSON)

I, Davis R. Jagoe, being first duly sworn, do depose and state as follows:

1. I am a citizen of the United States and more than eighteen ^{18th} years of age, and I am making this Affidavit as of this day of August, 1996, on behalf of Western States Minerals Corporation, a Utah corporation, lessee of the mining claims more particularly described in Exhibit A attached hereto and made a part hereof by this reference, at whose instance the rental fee described below is paid.

2. My mailing address is Western States Minerals Corporation, 4975 Van Gordon Street, Wheat Ridge, Colorado 80033.

3. The owner of the mining claims intends to hold those claims with this affidavit, and with this affidavit, Western States Minerals Corporation submitted to the Arizona State Office of the Bureau of Land Management a check in the amount of \$1,200.00 representing \$100 for each claim as payment of the rental fee required by law and in lieu of assessment work, for the assessment year ending on September 1, 1997.

4. The current mailing address of the owner of the claims remains as follows:

William C. and Laura Lee Barry
9241 East Speedway
Tucson, Arizona 85710

WESTERN STATES MINERALS CORPORATION

By *Davis R. Jagoe*
Davis R. Jagoe
Land Manager and as agent for
William C. and Laura Lee Barry

RECEIVED
BLM, AZ STATE OFFICE
AUG 22 9 08 AM '96
PHOENIX, ARIZONA

ACKNOWLEDGEMENT

STATE OF COLORADO)
) ss.
COUNTY OF JEFFERSON)

On this 6 day of August, 1996, personally appeared before me, a notary public, Davis R. Jagoe, personally known (or proved) to me to be the person whose name is subscribed to the above instrument who acknowledged that he executed the instrument.

Witness my hand and official seal.

Davis R. Jagoe
Notary Public

My commission expires:
2/7/2000

(SEAL)

RECEIVED
BLM AZ STATE OFFICE
Aug 22 9 08 AM '96
PHOENIX, ARIZONA

EXHIBIT A
to Affidavit of Payment of Rental Fee

The following unpatented lode mining claims are located in Sections 20, 22, 23, 26, 27, Township 14 South, Range 27 East, Cochise County, Arizona, the location notices of which are of record in the Arizona State Office of the U.S. Bureau of Land Management ("BLM") and in the office of the Cochise County Recorder, as follows:

<u>NAME OF CLAIM</u>	<u>DOCUMENT NUMBER</u>	<u>BLM AMC NUMBER</u>
KLONDIKE NO. 1	1309/166	41266
KLONDIKE NO. 2	1309/168	41267
KLONDIKE NO. 3	1309/170	41268
KLONDIKE NO. 4	1309/172	41269
KLONDIKE NO. 5	871127494	276501
ARIZONA NO. 1	1309/174	41270
ARIZONA NO. 2	1309/176	41271
ARIZONA NO. 3	1309/178	41272
ONE MORE CHANCE NO. 1	871127490	276497
ONE MORE CHANCE NO. 2	871127491	276498
ONE MORE CHANCE NO. 3	871127492	276499
ONE MORE CHANCE NO. 4	871127493	276500

RECEIVED
BLM AZ STATE OFFICE
Aug 22 9 08 AM '96
PHOENIX, ARIZONA

When recorded, mail to:
Western States Minerals Corporation
Attn: Land Department
4975 Van Gordon Street
Wheat Ridge, Colorado 80033

25

AFFIDAVIT OF PAYMENT OF RENTAL FEE
ON UNPATENTED MINING CLAIMS

STATE OF COLORADO)
) ss.
COUNTY OF JEFFERSON)

I, Davis R. Jagoe, being first duly sworn, do depose and state as follows:

1. I am a citizen of the United States and more than eighteen years of age, and I am making this Affidavit as of this 20th day of August, 1996, on behalf of Western States Minerals Corporation, a Utah corporation, owner of the mining claims more particularly described in Exhibit A attached hereto and made a part hereof by this reference, at whose instance the rental fee described below is paid.

2. My mailing address is Western States Minerals Corporation, 4975 Van Gordon Street, Wheat Ridge, Colorado 80033.

3. The owner of the mining claims intends to hold those claims with this affidavit, and with this affidavit Western States Minerals Corporation has submitted to the Arizona State Office of the Bureau of Land Management a check in the amount of \$2,500.00 representing \$100 for each claim as payment of the rental fee required by law and in lieu of assessment work, for the assessment year ending on September 1, 1997.

4. The current mailing address of the owner of the claims remains as follows:

Western States Minerals Corporation
4975 Van Gordon St.
Wheat Ridge, Colorado 80033

WESTERN STATES MINERALS CORPORATION

By Davis R. Jagoe
Davis R. Jagoe
Land Manager and Agent

RECEIVED
BLM AZ STATE OFFICE
PHOENIX, ARIZONA
Aug 22 9 08 AM '96

PHOENIX, ARIZONA
Aug 22 9 08 AM '96
RECEIVED
BLM AZ STATE OFFICE

ACKNOWLEDGEMENT

STATE OF COLORADO)
) ss.
COUNTY OF JEFFERSON)

On this 6 day of August, 1996, personally appeared before me, a notary public, Davis R. Jagoe, personally known (or proved) to me to be the person whose name is subscribed to the above instrument who acknowledged that he executed the instrument.

Witness my hand and official seal.

Davis R. Jagoe
Notary Public

My commission expires:
2/7/2000

(SEAL)

RECEIVED
S.L.M. AZ STATE OFFICE
PHOENIX, ARIZONA
AUG 22 9 08 AM '96

EXHIBIT A
to Affidavit of Payment of Rental Fees

Unpatented lode mining claims located in Sections 20, 21, 27, 28, Township 14 South, Range 27 East, in the Dos Cabezas Mining District, Cochise County, Arizona, the location notices of which are recorded in the Official Records of such county and filed with the Arizona State Office of the Bureau of Land Management as follows:

<u>NAME OF CLAIM</u>	<u>DOCUMENT NUMBER</u>	<u>BLM AMC NUMBER</u>
BEARCAT	860920661	260044
SUSPENSION NO. 4	860920662	260045
MOUNTIAN DEW NO. 1	860920652	260035
MOUNTAIN DEW NO. 2	860920653	260036
MOUNTAIN DEW NO. 3	860920654	260037
TRAM NO. 1	860920655	260038
TRAM NO. 2	860920656	260039
TRAM NO. 3	860920657	260040
CASEY NO. 1	860920658	260041
CASEY NO. 2	860920659	260042
CASEY NO. 3	860920660	260043
CHRYSLER	880100151	279081
MERRILY NO. 3	880306340	282649
MERRILY NO. 4	880306341	282650
MERRILY NO. 5	880306342	282651
MERRILY NO. 6	880306343	282652
MERRILY NO. 7	880306344	282653
MERRILY NO. 8	880306345	282654
MERRILY NO. 9	880613582	286818
MERRILY NO. 10	880613583	286819
MERRILY NO. 11	880613584	286820
MERRILY NO. 12	880613585	286821
MERRILY NO. 13	880613586	286822
MERRILY NO. 14	880613587	286823
MERRILY NO. 15	880613588	286824

Aug 22 9 08 AM 1986

RECEIVED
BLM ARIZONA STATE OFFICE

PHOENIX, ARIZONA

185

UNITED STATES
DEPARTMENT OF THE INTERIOR
BUREAU OF LAND MANAGEMENT

RECEIPT AND ACCOUNTING ADVICE

No. 2228316 04

TC/AZ 08/22/96

Subject: CLAIM MAINTENANCE FEE 1997 - 99 2 3 13 8,900.00

Applicant:

WESTERN STATES MINERALS CO
4975 VAN GORDON ST
WHEAT RIDGE CO 80233

Remitter: SAME AS CK 023269
303-425-7042

Assignor:

LEASE MANAGEMENT DATA									
<input type="checkbox"/> NEW <input type="checkbox"/> UPDATE <input type="checkbox"/> PAYMENT									
ORIGINAL SERIAL NO.	ASG.	TYPE	ST.	CTY.	FUND SYMBOL			ACRES/UNITS	RATE
DYD 002285, ET AL.									

AMOUNT	ANV. DATE	EXP. DATE	BILL CYC.	S/C	DISTRICT	NEXT BILL	MISC. DATA	U of M	ACTUAL UNITS

ASSIGNMENT SERIAL NO.	ASG.	TYPE	ST.	CTY.	FUND SYMBOL			ACRES/UNITS	RATE


AMOUNT	ANV. DATE	EXP. DATE	BILL CYC.	S/C	DISTRICT	NEXT BILL	MISC. DATA	U of M	ACTUAL UNITS

APPLY REMITTANCE			
ACTION	FUND SYMBOL	CTY.	AMOUNT
FILING FEE			
RENTAL			
UNEARNED			
REFUND			
TOTAL			
AMOUNT DUE			

Remarks:
 333026 - 333034
 333904 - 333932
 334082 - 334087
 97118 - 97125
 41266 - 41272
 276497 - 276501
 260035 - 260045
 279081
 282649 - 282654
 BY: 286818 - 286824 *SK* DATE:

Lease in Escrow?
 KGS? Of Interest?
 Auto Escalates? Operating Rights?
 Auto Renew? Operator
 Bond Filed?

FOR MMS USE ONLY		
BILLEE	FOREST REFUGE	
NUMBER		
OCS SECTION		
CODE		



August 1, 1995

97118
41266
276497
260035
279081
282647
286818
333904
333026
334082 JB

Department of the Interior
Bureau of Land Management
Arizona State Office
Mining Claims Section
3707 North 7th Street
Phoenix, Arizona 85014

Hand Delivered
(D. Witter)

Re: Annual Mining Claim Rental Fee

Dear Sir or Madam:

Enclosed, pursuant to CFR 3833.1-5, are copies of four "Affidavit of Payment of Rental Fee" documents, and their associated lists of mining claims, covering 89 mining claims. Please file the copy of each affidavit in the appropriate case file; date stamp an additional copy and return it to me, along with a proper receipt. The original of these documents will be timely recorded in the public records of the counties where the claims are located.

The documents enclosed are entitled:

BLKDIKE.DOC	8
DOSBARRY.DOC	12 Claims
DOSCAWSM.DOC	25 Claims
GBASWSMC.DOC	44 Claims
<hr/>	
TOTAL	89 Claims

Also enclosed is a check in the amount of \$8,900.00 to cover the required rental fee for the assessment year ending September 1, 1996. This sum represents \$100.00 per mining claim listed in the affidavits.

Please return the date stamped copies and receipt to:

Davis R. Jagoe
Western States Minerals Corporation
4975 Van Gordon Street
Wheat Ridge, Colorado 80033

RECEIVED
BLM, AZ STATE OFFICE
AUG 10 26 AM '95
PHOENIX, ARIZONA

JB
AUG 16 1995
ENTERED IN COMPUTER
96 maintenance fee

Bureau of Land Management-Arizona
August 1, 1995
Page 2

Your assistance in this matter is appreciated. If there are any questions or problems concerning the above, please feel free to call me here in Wheat Ridge.

Very truly yours,

WESTERN STATES MINERALS CORPORATION



Davis R. Jagoe
Land Manager

RECEIVED
BLM. AZ STATE OFFICE
Aug 7 10 26 AM '95
PHOENIX, ARIZONA

When recorded, mail to:
Western States Minerals Corporation
Attn: Land Department
4975 Van Gordon Street
Wheat Ridge, Colorado 80033

89 claims
\$8,900.00
DLL

8

AFFIDAVIT OF PAYMENT OF RENTAL FEE
ON UNPATENTED MINING CLAIMS

STATE OF COLORADO)
) ss.
COUNTY OF JEFFERSON)

I, Davis R. Jagoe, being first duly sworn, do depose and state as follows:

1. I am a citizen of the United States and more than eighteen years of age, and I am making this Affidavit as of this 15th day of August, 1995, on behalf of Western States Minerals Corporation, lessee of the mining claims more particularly described in Exhibit A attached hereto and made a part hereof by this reference, at whose instance the rental fee described below is paid.

2. My mailing address is Western States Minerals Corporation, 4975 Van Gordon Street, Wheat Ridge, Colorado 80033.

3. The owner of the mining claims intends to hold those claims with this affidavit, and with this affidavit Western States Minerals Corporation submitted to the Arizona State Office of the Bureau of Land Management a check in the amount of \$800.00 representing \$100 for each claim as payment of the rental fee required by law and in lieu of assessment work, for the assessment year ending on September 1, 1996.

4. The current mailing address of the owner of the claims remains as follows:

Denys K. Poyner
3011 Van Marter Court
Kingman, Arizona 86401

WESTERN STATES MINERALS CORPORATION

By

Davis R. Jagoe
Davis R. Jagoe
Land Manager and as agent for
Denys K. Poyner

CC: [unclear] 500

RECEIVED
BLM AZ SERVICE

ACKNOWLEDGEMENT

STATE OF COLORADO)
) ss.
COUNTY OF JEFFERSON)

On this 1 day of August, 1995, personally appeared before me, a notary public, Davis R. Jagoe, personally known (or proved) to me to be the person whose name is subscribed to the above instrument who acknowledged that he executed the instrument.

Witness my hand and official seal.

 Bruce J. Van Dyke
Notary Public

My commission expires: 1/25/96

(SEAL)

RECEIVED
B.L.M. AZ STATE OFFICE
Aug 7 10 27 AM '95
PHOENIX, ARIZONA

EXHIBIT A

To Affidavit of Payment of Rental Fee

Unpatented lode mining claims, owned by Denys Poyner, located in Township 21 North, Range 21 West, GSRB&M, of Mohave County, Arizona and whose location certificates are recorded in the public records of Mohave County, Arizona and the Arizona office of the Bureau of Land Management as follows:

<u>Claim Name</u>	<u>County Book/Page</u>	<u>BLM Number-AMC</u>
Gold Knob #1	603/279	97118
Gold Knob #2	603/281	97119
Gold Knob #3	603/283	97120
Gold Knob #4	603/285	97121
Gold Knob #5	603/287	97122
Gold Knob #6	603/289	97123
Gold Knob #7	603/291	97124
Gold Knob #8	603/293	97125

RECEIVED
B.L.M. AZ STATE OFFICE
AUG 1 10 27 AM '95
PHOENIX ARIZONA

When recorded, mail to:
Western States Minerals Corporation
Attn: Land Department
4975 Van Gordon Street
Wheat Ridge, Colorado 80033

12

AFFIDAVIT OF PAYMENT OF RENTAL FEE

ON UNPATENTED MINING CLAIMS

STATE OF COLORADO)
) ss.
COUNTY OF JEFFERSON)

I, Davis R. Jagoe, being first duly sworn, do depose and state as follows:

1. I am a citizen of the United States and more than eighteen years of age, and I am making this Affidavit as of this 1st day of August, 1995, on behalf of Western States Minerals Corporation, a Utah corporation, lessee of the mining claims more particularly described in Exhibit A attached hereto and made a part hereof by this reference, at whose instance the rental fee described below is paid.

2. My mailing address is Western States Minerals Corporation, 4975 Van Gordon Street, Wheat Ridge, Colorado 80033.

3. The owner of the mining claims intends to hold those claims with this affidavit, and with this affidavit, Western States Minerals Corporation submitted to the Arizona State Office of the Bureau of Land Management a check in the amount of \$1,200.00 representing \$100 for each claim as payment of the rental fee required by law and in lieu of assessment work, for the assessment year ending on September 1, 1996.

4. The current mailing address of the owner of the claims remains as follows:

William C. and Laura Lee Barry
9241 East Speedway
Tuscon, Arizona 85710

WESTERN STATES MINERALS CORPORATION

By Davis R. Jagoe
Davis R. Jagoe
Land Manager and as agent for
William C. and Laura Lee Barry

RECEIVED
B.L.M. AZ STATE OFFICE
Aug 1 10 27 AM '95

ACKNOWLEDGEMENT

STATE OF COLORADO)
) ss.
COUNTY OF JEFFERSON)

On this 1 day of August, 1995, personally appeared before me, a notary public, Davis R. Jagoe, personally known (or proved) to me to be the person whose name is subscribed to the above instrument who acknowledged that he executed the instrument.

Witness my hand and official seal.

Davis R. Jagoe
Notary Public

My commission expires:
1/25/96

(SEAL)

RECEIVED
B.L.M. AZ STATE OFFICE
Aug 1 10 27 AM '95
PHOENIX, ARIZONA

EXHIBIT A
to Affidavit of Payment of Rental Fee

The following unpatented lode mining claims are located in Sections 20, 22, 23, 26, 27, Township 14 South, Range 27 East, Cochise County, Arizona, the location notices of which are of record in the Arizona State Office of the U.S. Bureau of Land Management ("BLM") and in the office of the Cochise County Recorder, as follows:

<u>NAME OF CLAIM</u>	<u>DOCUMENT NUMBER</u>	<u>BLM AMC NUMBER</u>
KLONDIKE NO. 1	1309/166	41266
KLONDIKE NO. 2	1309/168	41267
KLONDIKE NO. 3	1309/170	41268
KLONDIKE NO. 4	1309/172	41269
KLONDIKE NO. 5	871127494	276501
ARIZONA NO. 1	1309/174	41270
ARIZONA NO. 2	1309/176	41271
ARIZONA NO. 3	1309/178	41272
ONE MORE CHANCE NO. 1	871127490	276497
ONE MORE CHANCE NO. 2	871127491	276498
ONE MORE CHANCE NO. 3	871127492	276499
ONE MORE CHANCE NO. 4	871127493	276500

RECEIVED
B.L.M. AZ STATE OFFICE
Aug 7 10 27 AM '95
PHOENIX, ARIZONA

When recorded, mail to:
Western States Minerals Corporation
Attn: Land Department
4975 Van Gordon Street
Wheat Ridge, Colorado 80033

25

AFFIDAVIT OF PAYMENT OF RENTAL FEE
ON UNPATENTED MINING CLAIMS

STATE OF COLORADO)
) ss.
COUNTY OF JEFFERSON)

I, Davis R. Jagoe, being first duly sworn, do depose and state as follows:

1. I am a citizen of the United States and more than eighteen years of age, and I am making this Affidavit as of this 1st day of August, 1995, on behalf of Western States Minerals Corporation, a Utah corporation, owner of the mining claims more particularly described in Exhibit A attached hereto and made a part hereof by this reference, at whose instance the rental fee described below is paid.

2. My mailing address is Western States Minerals Corporation, 4975 Van Gordon Street, Wheat Ridge, Colorado 80033.

3. The owner of the mining claims intends to hold those claims with this affidavit, and with this affidavit Western States Minerals Corporation has submitted to the Arizona State Office of the Bureau of Land Management a check in the amount of \$2,500.00 representing \$100 for each claim as payment of the rental fee required by law and in lieu of assessment work, for the assessment year ending on September 1, 1996.

4. The current mailing address of the owner of the claims remains as follows:

Western States Minerals Corporation
4975 Van Gordon St.
Wheat Ridge, Colorado 80033

WESTERN STATES MINERALS CORPORATION

By Davis R. Jagoe
Davis R. Jagoe
Land Manager and Agent

RECEIVED
B.L.M. AZ STATE OFFICE
AUG 1 10 27 AM '95

ACKNOWLEDGEMENT

STATE OF COLORADO)
) ss.
COUNTY OF JEFFERSON)

On this 1 day of August, 1995, personally appeared before me, a notary public, Davis R. Jagoe, personally known (or proved) to me to be the person whose name is subscribed to the above instrument who acknowledged that he executed the instrument.

Witness my hand and official seal.



Notary Public

My commission expires:
 1/25/96

(SEAL)

RECEIVED
B.L.M. AZ STATE OFFICE
AUG 7 10 28 AM '95
PHOENIX, ARIZONA

EXHIBIT A
to Affidavit of Payment of Rental Fees

Unpatented lode mining claims located in Sections 20, 21, 27, 28, Township 14 South, Range 27 East, in the Dos Cabezas Mining District, Cochise County, Arizona, the location notices of which are recorded in the Official Records of such county and filed with the Arizona State Office of the Bureau of Land Management as follows:

<u>NAME OF CLAIM</u>	<u>DOCUMENT NUMBER</u>	<u>BLM AMC NUMBER</u>
BEARCAT	860920661	260044
SUSPENSION NO. 4	860920662	260045
MOUNTIAN DEW NO. 1	860920652	260035
MOUNTAIN DEW NO. 2	860920653	260036
MOUNTAIN DEW NO. 3	860920654	260037
TRAM NO. 1	860920655	260038
TRAM NO. 2	860920656	260039
TRAM NO. 3	860920657	260040
CASEY NO. 1	860920658	260041
CASEY NO. 2	860920659	260042
CASEY NO. 3	860920660	260043
CHRYSLER	880100151	279081
MERRILY NO. 3	880306340	282649
MERRILY NO. 4	880306341	282650
MERRILY NO. 5	880306342	282651
MERRILY NO. 6	880306343	282652
MERRILY NO. 7	880306344	282653
MERRILY NO. 8	880306345	282654
MERRILY NO. 9	880613582	286818
MERRILY NO. 10	880613583	286819
MERRILY NO. 11	880613584	286820
MERRILY NO. 12	880613585	286821
MERRILY NO. 13	880613586	286822
MERRILY NO. 14	880613587	286823
MERRILY NO. 15	880613588	286824

1

Aug 7 10 28 AM '95

RECEIVED
BLM AZ STATE OFFICE

When recorded, mail to:
Western States Minerals Corporation
Attn: Land Department
4975 Van Gordon Street
Wheat Ridge, Colorado 80033

44

AFFIDAVIT OF PAYMENT OF RENTAL FEE

ON UNPATENTED MINING CLAIMS

STATE OF COLORADO)
) ss.
COUNTY OF JEFFERSON)

I, Davis R. Jagoe, being first duly sworn, do depose and state as follows:

1. I am a citizen of the United States and more than eighteen years of age, and I am making this Affidavit as of this 1st day of August, 1995, on behalf of Western States Minerals Corporation, Owner of the mining claims more particularly described in Exhibit A attached hereto and made a part hereof by this reference, at whose instance the rental fee described below is paid.

2. My mailing address is Western States Minerals Corporation, 4975 Van Gordon Street, Wheat Ridge, Colorado 80033.

3. The owner of the mining claims intends to hold those claims with this affidavit, and with this affidavit Western States Minerals Corporation has submitted to the Arizona State Office of the Bureau of Land Management a check in the amount of \$4,400.00 representing \$100 for each claim as payment of the rental fee required by law and in lieu of assessment work, for the assessment year ending on September 1, 1996.

4. The current mailing address of the owner of the claims remains as follows:

Western States Minerals Corporation
4975 Van Gordon St.
Wheat Ridge, Colorado 80033

WESTERN STATES MINERALS CORPORATION

By *Davis R. Jagoe*
Davis R. Jagoe
Land Manager and Agent

RECEIVED
B.L.M. AZ STATE OFFICE
Aug 1 10 28 AM '95

ACKNOWLEDGEMENT

STATE OF COLORADO)
) ss.
COUNTY OF JEFFERSON)

On this 1st day of August, 1995, personally appeared before me, a notary public, Davis R. Jagoe, personally known (or proved) to me to be the person whose name is subscribed to the above instrument who acknowledged that he executed the instrument.

Witness my hand and official seal.



Notary Public

My commission expires:
7/25/96

(SEAL)

RECEIVED
B.L.M. AZ STATE OFFICE
Aug 1 10 28 AM '95
PHOENIX ARIZONA

EXHIBIT A

To Affidavit of Payment of Rental Fees

Unpatented lode mining claims owned by Western States Minerals Corporation and located in Township 28 North, Range 18 West, G and SRM, Section 32 and Township 28 North, Range 19 West, G and SRM, Sections 1, 14, 15, and 26, of Mohave County, Arizona and with Location Certificates recorded in the public records of Mohave County, Arizona and with the Arizona State Office of the Bureau of Land Management as follows:

<u>Claim Name</u>	<u>County Book/Page</u>	<u>BLM Number-AMC</u>
TF 1	2524/267	333026
TF 2	2538/54	333027
TF 3	2538/56	333028
TF 4	2538/58	333029
TF 5	2538/60	333030
TF 6	2538/62	333031
TF 7	2538/64	333032
TF 8	2538/66	333033
TF 9	2538/68	333034
TF 49	2556/39	333904
TF 50	2556/41	333905
TF 51	2556/43	333906
TF 52	2556/45	333907
TF 53	2556/47	333908
TF 54	2556/49	333909
TF 55	2556/51	333910
TF 56	2556/53	333911
TF 57	2556/55	333912
TF 58	2556/57	333913
TF 59	2556/59	333914
TF 60	2556/61	333915
TF 61	2556/63	333916
TF 62	2556/65	333917
TF 63	2556/67	333918
TF 64	2556/69	333919
TF 65	2556/71	333920
TF 66	2556/73	333921
TF 67	2556/75	333922
TF 68	2556/77	333923
TF 69	2556/79	333924
TF 70	2556/81	333925
TF 71	2556/83	333926
TF 72	2556/85	333927
TF 73	2556/87	333928
TF 74	2556/89	333929

RECEIVED
B.L.M. AZ STATE OFFICE
AUG 1 10 28 AM '95

<u>Claim Name</u>	<u>County Book/Page</u>	<u>BLM Number-AMC</u>
TF 75	2556/91	333930
TF 76	2556/93	333931
TF 77	2556/95	333932
NAGS 1	2559/780	334082
NAGS 2	2559/782	334083
NAGS 3	2559/784	334084
NAGS 4	2559/786	334085
NAGS 5	2559/788	334086
NAGS 6	2559/790	334087

RECEIVED
 B.L.M. AZ STATE OFFICE
 AUG 1 10 28 AM '95
 PHOENIX, ARIZONA

UNITED STATES
DEPARTMENT OF THE INTERIOR
BUREAU OF LAND MANAGEMENT

RECEIPT AND ACCOUNTING ADVICE

NO. 2147398 04

Subject: CLAIM MAINTENANCE FEE 1996 (89) 2 14 13 08/07/95 8,900.00

Applicant: WESTERN STATES MINERALS INC.
4975 VAN GORDON ST.
WHEAT RIDGE CO 80033

Remitter: SAME CK. # 020742
303-425-7042

ENTERED IN COMPUTER

Assignor:

LEASE MANAGEMENT DATA									
<input type="checkbox"/> NEW <input type="checkbox"/> UPDATE <input type="checkbox"/> PAYMENT									
ORIGINAL SERIAL NO.	ASG.	TYPE	ST.	CTY.	FUND SYMBOL			ACRES/UNITS	RATE
AMC 97118, ET AL									
AMOUNT	ANV. DATE	EXP. DATE	BILL CYC.	S/C	DISTRICT	NEXT BILL	MISC. DATA	U of M	ACTUAL UNITS
ASSIGNMENT SERIAL NO.	ASG.	TYPE	ST.	CTY.	FUND SYMBOL			ACRES/UNITS	RATE
AMOUNT	ANV. DATE	EXP. DATE	BILL CYC.	S/C	DISTRICT	NEXT BILL	MISC. DATA	U of M	ACTUAL UNITS

APPLY REMITTANCE			
ACTION	FUND SYMBOL	CTY.	AMOUNT
FILING FEE			
RENTAL			
UNEARNED			
REFUND			
TOTAL			
AMOUNT DUE			

Remarks: 97118-97125 334082-
41266-41272 334087
276497-27650
260035-260045
279081
282649-282654
286818-286824
333904-333932
333026-333034

BY: DATE:

Lease in Escrow?
 KGS? Of Interest?
 Auto Escalates? Operating Rights?
 Auto Renew? Operator
 Bond Filed?

FOR MMS USE ONLY

BILLEE		FOREST REFUGE
NUMBER		
OCS SECTION		
CODE		

260035
 279081
 282647
 286818

RECEIVED
 B.L.M. AZ STATE OFFICE
 PHOENIX, ARIZONA
 AUG 21 2 20 PM '94

EXHIBIT A

to Affidavit of Payment of Rental Fees

Unpatented lode mining claims located in Sections 20, 21, 27, 28, Township 14 South, Range 27 East, in the Dos Cabezas Mining District, Cochise County, Arizona, the location notices of which are recorded in the Official Records of such county and filed with the Arizona State Office of the Bureau of Land Management as follows:

Handwritten signature/initials

owner of record

Arnette & Mary Mowinkel

Presentate Resources

<u>NAME OF CLAIM</u>	<u>DOCUMENT NUMBER</u>	<u>BLM AMC NUMBER</u>
BEARCAT	860920661	260044
SUSPENSION NO. 4	860920662	260045 260045
MOUNTIAN DEW NO. 1	860920652	260035
MOUNTAIN DEW NO. 2	860920653	260036
MOUNTAIN DEW NO. 3	860920654	260037
TRAM NO. 1	860920655	260038
TRAM NO. 2	860920656	260039
TRAM NO. 3	860920657	260040
CASEY NO. 1	860920658	260041
CASEY NO. 2	860920659	260042
CASEY NO. 3	860920660	260043
CHRYSLER	880100151	279081
MERRILY NO. 3	880306340	282649
MERRILY NO. 4	880306341	282650
MERRILY NO. 5	880306342	282651
MERRILY NO. 6	880306343	282652
MERRILY NO. 7	880306344	282653
MERRILY NO. 8	880306345	282654
MERRILY NO. 9	880613582	286818
MERRILY NO. 10	880613583	286819
MERRILY NO. 11	880613584	286820
MERRILY NO. 12	880613585	286821
MERRILY NO. 13	880613586	286822
MERRILY NO. 14	880613587	286823
MERRILY NO. 15	880613588	286824

Written 9-16-94 E. Ash (also write re owner of record)

9-14-94-*JB*
 ENTERED IN COMPUTER

As maintenance

E. Ash 9-16-94 Fee

Check STATE should be CO

215-
2501a/m-
CB

Recording Requested By:
WESTERN STATES MINERALS CORPORATION

When recorded, mail to:
Western States Minerals Corporation
Attn: Land Department
P. O. Box 3094
Elko, Nevada 89803

25

AFFIDAVIT OF PAYMENT OF RENTAL FEE

ON UNPATENTED MINING CLAIMS

STATE OF NEVADA)
) ss.
COUNTY OF ELKO)

I, Scott R. Holmes, being first duly sworn, do depose and state as follows:

1. I am a citizen of the United States and more than eighteen years of age, and I am making this Affidavit as of this 15th day of August, 1994, on behalf of Western States Minerals Corporation, Owner of the mining claims more particularly described in Exhibit A attached hereto and made a part hereof by this reference, at whose instance the rental fee described below is paid.

2. My mailing address is Western States Minerals Corporation, 4975 Van Gordon Street, Wheat Ridge, Colorado 80033.

3. The owner of the mining claims intends to hold those claims with this affidavit, and with this affidavit Western States Minerals Corporation has submitted to the Arizona State Office of the Bureau of Land Management a check in the amount of \$ 2,500.00 representing \$100 for each claim as payment of the rental fee required by law and in lieu of assessment work, for the assessment year ending on September 1, 1995.

4. The current mailing address of the owner of the claims remains as follows:

Western States Minerals Corporation
4975 Van Gordon St.
Wheat Ridge, Colorado 80033

RECEIVED
B.L.M. AZ STATE OFFICE
AUG 24 2 19 PM '94
PHOENIX, ARIZONA

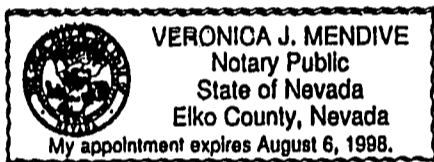
WESTERN STATES MINERALS CORPORATION

By Scott R. Holmes
Scott R. Holmes
Landman

STATE OF NEVADA)
) ss.
COUNTY OF ELKO)

On this 15 day of August, 1994, personally appeared before me, a notary public, Scott R. Holmes, personally known (or proved) to me to be the person whose name is subscribed to the above instrument who acknowledged that he executed the instrument.

Witness my hand and official seal.



Veronica Mendive
Notary Public

My commission expires:
August 6, 1998

(SEAL)

RECEIVED
B.L.M. AZ STATE OFFICE
AUG 24 2 20 PM '94
PHOENIX, ARIZONA



United States Department of the Interior

BUREAU OF LAND MANAGEMENT

Arizona State Office
3707 N. 7th Street
P.O. Box 16563
Phoenix, Arizona 85011



IN REPLY REFER TO:

3800 (921)
A MC 260035

Mr. Scott R. Holmes
Western States Minerals Corporation
4975 Van Gordon Street
Wheat Ridge, CO 80033

9-16-1994

NOTICE

Your 1995 rental/maintenance fee payment list, received in this office appeared to have incorrect serial number(s). Pursuant to regulations contained in 43 CFR 3833.1-5(a)(1), "... At the time of payment, the claimant/owner shall submit a list of claim name(s) and the BLM serial number(s) assigned to each mining claim or site for which the rental fee is being paid..."

Listed below is the Bureau of Land Management (BLM) serial number assigned to the claim according to our records:

BLM SERIAL NUMBER

CLAIM NAME

AMC 260045 (not 280045)

Suspension No. 1

Our records for the above-noted BLM serial number(s) have been updated to show receipt of the required annual fee for 1995. If you agree with our findings, no further action on your part is necessary.

To receive proper credit in the future, in addition to naming each claim or site on all correspondence, always include the assigned BLM Serial Number(s). If additional assistance is needed, write or phone (602) 650-0518. Ask for Evelyn Stob.

Mary Jo Yoas

Mary Jo Yoas
Chief, Branch of Lands and
Minerals Operations

P.S. You list the owner as Western States Minerals Corporation. Our records show AMCs 260035-45 belonging to Annette & Mary Mowinckle, and AMCs 279081, 282649-54 & 286818-24 belonging to Queenstate Resources.

UNITED STATES
DEPARTMENT OF THE INTERIOR
BUREAU OF LAND MANAGEMENT

RECEIPT AND ACCOUNTING ADVICE

No. 2024524

WQ/AZ

08/24/84

Subject: CLAIM MAINTENANCE FEE 1995 (45)

2 27 13

4,500.00 *OK*

Applicant:

WESTERN STATES MINERALS INC.
4975 VAN GORDON ST.
WHEAT RIDGE CO. 82033

Remitter: SAME CK. # 018611
303-425-7042

Assignor:

LEASE MANAGEMENT DATA- NEW UPDATE PAYMENT

ORIGINAL SERIAL NO.	ASG.	TYPE	ST.	CTY.	FUND SYMBOL	ACRES/UNITS	RATE
AMC 97118, ET AL							

AMOUNT	ANV. DATE	EXP. DATE	BILL CYC.	S/C	DISTRICT	NEXT BILL	MISC. DATA	U of M	ACTUAL UNITS

ASSIGNMENT SERIAL NO.	ASG.	TYPE	ST.	CTY.	FUND SYMBOL	ACRES/UNITS	RATE

AMOUNT	ANV. DATE	EXP. DATE	BILL CYC.	S/C	DISTRICT	NEXT BILL	MISC. DATA	U of M	ACTUAL UNITS

APPLY REMITTANCE

ACTION	FUND SYMBOL	CTY.	AMOUNT
FILING FEE			
RENTAL			
UNEARNED			
REFUND			
TOTAL			
AMOUNT DUE			

Remarks:

AMC 260035-260045
279081
282649-54
286818-24
41266-72
276497-501
97118-25

BY:

DATE:

Lease in Escrow?
 KGS? Of Interest?
 Auto Escalates? Operating Rights?
 Auto Renew? Operator
 Bond Filed?

FOR MMS USE ONLY

BILLEE NUMBER	FOREST REFUGE
OCS SECTION CODE	

Recording Requested By:
WESTERN STATES MINERALS CORPORATION

When recorded, mail to:
Western States Minerals Corporation
Attn: Landman
P. O. Box 3094
Elko, Nevada 89803

260035
279081
282647
286818
SR

AFFIDAVIT OF PAYMENT OF RENTAL FEE
ON UNPATENTED MINING CLAIMS

STATE OF COLORADO)
) ss.
COUNTY OF JEFFERSON)

I, Scott R. Holmes, being first duly sworn, do depose and state as follows:

1. I am a citizen of the United States and more than eighteen years of age, and I am making this Affidavit as of this 23rd day of August, 1993, on behalf of Western States Minerals Corporation, a Utah corporation, lessee of the mining claims more particularly described in Exhibit A attached hereto and made a part hereof by this reference (with which I am personally familiar). The rental fee described below is being paid at the instance of Western States Minerals Corporation.

2. The owner of the mining claims intends to hold those claims with this affidavit, and with this affidavit has submitted to the Arizona State Office of the Bureau of Land Management a check in the amount of \$5,000.00 representing \$200 for each claim as payment of the rental fee required by law and in lieu of assessment work, for the assessment years ending on September 1, 1993 and September 1, 1994, respectively.

3. The current mailing address of the owner of the claims remains as follows:

Annette K. and Mary Jon Mowinckle
101 First Street, Suite 521
Los Altos, California 94022

WESTERN STATES MINERALS
CORPORATION

By Scott R. Holmes
Scott R. Holmes
Agent

RECEIVED
BLM AZ STATE OFFICE
AUG 25 9 49 AM '93
PHOENIX, ARIZONA

STATE OF COLORADO)
) ss.
COUNTY OF JEFFERSON)

The foregoing instrument was acknowledged before me this 23 day of August, 1993, by Scott R. Holmes, as Agent for Western States Minerals Corporation, a Utah corporation.

Witness my hand and official seal.

Bruce J Venutgeo
Notary Public

My commission expires:
1/25/96

(SEAL)

93 + 94 Rental
ENTERED IN COMPUTER
9-20-93 SKiras
Ch M

EXHIBIT A

TO

AFFIDAVIT OF PAYMENT OF RENTAL FEE

Unpatented lode mining claims located in Sections 20, 21, 27, 28, Township 14 South, Range 27 East, in the Dos Cabezas Mining District, Cochise County, Arizona, the location notices of which are recorded in the Official Records of such county and filed with the Arizona State Office of the Bureau of Land Management as follows:

NAME OF CLAIM	DOCUMENT NUMBER	BLM AMC NUMBER
BEARCAT ✓	860920661	260044
SUSPENSION NO. 4 ✓	860920662	280045- <i>260045</i>
MOUNTIAN DEW NO. 1 } MOUNTAIN DEW NO. 2 } MOUNTAIN DEW NO. 3 }	860920652 860920653 860920654	260035 260036 260037
TRAM NO. 1) TRAM NO. 2) TRAM NO. 3)	860920655 860920656 860920657	260038 260039 260040
CASEY NO. 1) CASEY NO. 2) CASEY NO. 3)	860920658 860920659 860920660	260041 260042 260043
CHRYSLER ✓	880100151	279081
MERRILY NO. 3 } MERRILY NO. 4 } MERRILY NO. 5 } MERRILY NO. 6 } MERRILY NO. 7 } MERRILY NO. 8 }	880306340 880306341 880306342 880306343 880306344 880306345	282649 282650 282651 282652 282653 282654
MERRILY NO. 9 } MERRILY NO. 10 } MERRILY NO. 11 } MERRILY NO. 12 } MERRILY NO. 13 } MERRILY NO. 14 } MERRILY NO. 15 }	880613582 880613583 880613584 880613585 880613586 880613587 880613588	286818 286819 286820 286821 286822 286823 286824

RECEIVED
 BLM AZ STATE OFFICE
 PHOENIX, ARIZONA
 MAR 19 93

Form 1370-41
(March 1984)

UNITED STATES
DEPARTMENT OF THE INTERIOR
BUREAU OF LAND MANAGEMENT

RECEIPT AND ACCOUNTING ADVICE

No. 2044534 04

Subject: CLAIM RENTAL FEE 1993 & 1994 (45)

2 25 13

RS/AZ

08/25/93

9,000.00

Applicant:

SCOTT R. HOLMES
WESTERN STATES MINERALS CORP
P.O. BOX 3094
ELKO, NV 89803

Remitter: SAME - CHECK #015246

epi

Assignor:

LEASE MANAGEMENT DATA NEW UPDATE PAYMENT

ORIGINAL SERIAL NO.	ASG.	TYPE	ST.	CTY.	FUND SYMBOL			ACRES/UNITS	RATE
AMC 97118, ET AL									

AMOUNT	ANV. DATE	EXP. DATE	BILL CYC.	S/C	DISTRICT	NEXT BILL	MISC. DATA	U of M	ACTUAL UNITS

ASSIGNMENT SERIAL NO.	ASG.	TYPE	ST.	CTY.	FUND SYMBOL			ACRES/UNITS	RATE

AMOUNT	ANV. DATE	EXP. DATE	BILL CYC.	S/C	DISTRICT	NEXT BILL	MISC. DATA	U of M	ACTUAL UNITS

APPLY REMITTANCE

ACTION	FUND SYMBOL	CTY.	AMOUNT
FILING FEE			
RENTAL			
UNEARNED			
REFUND			
TOTAL			
AMOUNT DUE			

Remarks:

BY:

DATE:


- Lease in Escrow?
- KGS?
- Auto Escalates?
- Auto Renew?

- Of Interest?
- Operating Rights?
- Operator
- Bond Filed?

FOR MMS USE ONLY

BILLEE NUMBER		FOREST REFUGE
OCS SECTION CODE		

CASE FOLDER COPY



AUG 26 1992 12:55E-2

279081
282647
286818

276497
SR
ly

AFFIDAVIT OF ANNUAL ASSESSMENT WORK

State of Arizona, County of Cochise SS: Alfred B. Voirin
Being duly sworn, deposes and says that he is a citizen of the United States and more than 18 years in age, resides at 1590 S. Robinson Ranch Road, in the town of Thatcher, in the County of Graham, in the State of Arizona, is personally acquainted with the mining claim(s) known as See Exhibit "A" for listing unpatented lode mining claim(s), situated in the Dos Cabezas mining district, Cochise County, Arizona, the location notice of which is recorded in the office of the county recorder of said county in book and page See Exhibit A of the records of mines. That between the 1st day of September, A.D. 1991, and the 31st day of August, A.D. 1992, at least \$1,900.00 dollars worth of work and improvements were done and performed upon said claim(s), not including the location of said claim(s). Such work and improvements were made by and at the expense of Queenstake Resources (USA), Inc., owner(s) of said claim(s), for the purpose of complying with the laws of the United States pertaining to assessment or annual work, and employees of Queenstake Resources (USA), Inc.

were the persons employed by said owner(s) and who labored on said claim(s), did said work and improvements, the same being as follows, to wit: driving drift, raising and stope development on the Packard and Ford claims for the benefit of the claims listed in Exhibit "A"
was the work and improvements made upon said claim(s).

Dated this 25 day of August, A.D. 1992.

Queenstake Resources U.S.A., Inc.
P. O. Box 217
Willcox, AZ 85644

By Alfred B. Voirin
(Agent)

RECEIVED
BLM, AZ STATE OFFICE
SEP 25 1992
3:00 P.M.
PHOENIX, ARIZONA

The foregoing instrument was subscribed, sworn to and verified before me on this 25 day of August, A.D. 1992 by Debra L. Glick
(Notary Public)

6-3-94



FEE # 920820356
OFFICIAL RECORDS
COCHISE COUNTY
DATE 08/26/92 HOUR 12

REQUEST OF
QUEENSTAKE RESOURCES USA
CHRISTINE RHODES-RECORDER
FEE : 14.00 PAGES : 2

920820356
QUEENSTAKE RESOURCES USA
BOX 217
WILLCOX, AZ. 85644

EXHIBIT A

Unpatented lode mining claims situated in the Dos Cabezas Mining District, Cochise County, Arizona, the names of which are set forth below together with the book and page or filing number of recording of the location notices in the Office of the Recorder of said county, the serial number where filed in the State Office of the Bureau of Land Management in Phoenix, Arizona, and the section, township and range where the claims are located, as follows:

Claim Name	Recorded		Filing No.	BLM AMC No.	Section	Township	Range
	Docket	Page					
Chrysler ✓			880100151	279081 ✓	NW27	16S	27E
Merrily #3			880306340	282649	SW21	16S	27E
Merrily #4			880306341	282650	SW/SE21	16S	27E
Merrily #5			880306342	282651	SW21	16S	27E
Merrily #6			880306343	282652	SW/SE21	16S	27E
Merrily #7			880306344	282653	SW21	16S	27E
Merrily #8			880306345	282654	SW/SE21	16S	27E
Merrily #9			880613582	286818	SE21	16S	27E
Merrily #10			880613583	286819	SE21	16S	27E
Merrily #11			880613584	286820	SE21/SW22	16S	27E
Merrily #12			880613585	286821	SE21/SW22	16S	27E
Merrily #13			880613586	286822	NW27	16S	27E
Merrily #14			880613587	286823	NW27	16S	27E
Merrily #15			880613588	286824	NW27	16S	27E
One More Chance #1			871127490	276497	NW/NE26	16S	27E
One More Chance #2			871127491	276498	NW/NE26	16S	27E
One More Chance #3			871127492	276499	NW/NE26	16S	27E
One More Chance #4			871127493	276500	NE27, NE20 SE22, SW23	16S	27E
Klondike #5 ✓			871127494	276501	SE22, NE27	16S	27E

Gila & Salt River
Base and Meridian

The above claims are owned by: Queenstake Resources (USA) Inc.
P. O. Box 217
Willcox, AZ 85644

9:00 AM
PHOENIX, ARIZONA

SEP 25 '92

RECEIVED
BLM AZ STATE OFFICE

CHRISTINE RHODES
COCHISE COUNTY RECORDER
P.O. BOX 184
BISBEE, ARIZONA 85603

DATE 92/08/27 TIME 08:11:45

RECEIPT FOR RECORDING FEES PAID

N FEE # 920820357 RECORDED 08/26/92
T 12 O'CLOCK BY TWS ON TERM T304

RECEIVED FROM QUEENSTAKE RESOURCES USA

AMOUNT DUE 14.00
TENDERED 14.00

BALANCE DUE 0.00

THANK YOU.

CHRISTINE RHODES
COCHISE COUNTY RECORDER
P.O. BOX 184
BISBEE, ARIZONA 85603

DATE 92/08/27 TIME 08:09:40

RECEIPT FOR RECORDING FEES PAID

N FEE # 920820356 RECORDED 08/26/92
T 12 O'CLOCK BY TWS ON TERM T304

RECEIVED FROM QUEENSTAKE RESOURCES USA

AMOUNT DUE 14.00
TENDERED 14.00

BALANCE DUE 0.00

THANK YOU.

CHRISTINE RHODES
COCHISE COUNTY RECORDER
P.O. BOX 184
BISBEE, ARIZONA 85603

TIME 08:05:02

DATE 92/08/27

RECEIPT FOR RECORDING FEES PAID

ON FEE # 920820355 RECORDED 08/26/92
AT 12 O'CLOCK BY TWS ON TERM T304

RECEIVED FROM QUEENSTAKE RESOURCES USA

AMOUNT DUE 14.00
TENDERED 14.00

PHOENIX, ARIZONA

SEP 25 1992

RECEIVED
BLANKENHORN

September 22, 1992

B.L.M. Arizona State Office
Mining Claims Section
P.O. Box 16563
Phoenix, AZ 85011

Gentlemen,

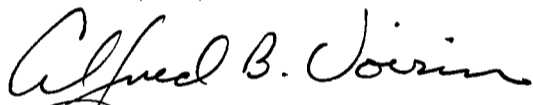
Enclosed please find three (3) "Affidavits of Annual Assessment Work", which have been recorded with Cochise County.

Please record these with the B.L.M. and mail us copies of the recorded documents. Check #2593 in the amount of \$195.00 is enclosed to cover the 37 claims at \$5.00 per claim.

A stamped, self addressed envelope is included for your convenience in returning the copies to us.

If you have any questions, please feel free to contact us at (602) 384-4337.

Thank you,


Alfred B. Voirin
Dos Cabezas Project Manager

ABV:mo

Enclosures

9:00 A.M.
PHOENIX, ARIZONA

SEP 25 '92

RECEIVED
BLM, AZ STATE OFFICE

UNITED STATES
DEPARTMENT OF THE INTERIOR
BUREAU OF LAND MANAGEMENT

RECEIPT AND ACCOUNTING ADVICE

No. 1925710⁰⁴
09/25/92

Subject: AFFIDAVITS OF ASSESSMENT WORK (37) 2 7 12 185.00

Applicant: QUEENSTAKE RESOURCES INC.
P. O. BOX 217
WILLCOX, AZ 85644

Remitter: SAME - CK #2593
384-4337

Ok

Assignor:

LEASE MANAGEMENT DATA									
<input type="checkbox"/> NEW <input type="checkbox"/> UPDATE <input type="checkbox"/> PAYMENT									
ORIGINAL SERIAL NO.	ASG.	TYPE	ST.	CTY.	FUND SYMBOL			ACRES/UNITS	RATE
AML 41260, ET AL									
AMOUNT	ANV. DATE	EXP. DATE	BILL CYC.	S/C	DISTRICT	NEXT BILL	MISC. DATA	U of M	ACTUAL UNITS
ASSIGNMENT SERIAL NO.	ASG.	TYPE	ST.	CTY.	FUND SYMBOL			ACRES/UNITS	RATE
AMOUNT	ANV. DATE	EXP. DATE	BILL CYC.	S/C	DISTRICT	NEXT BILL	MISC. DATA	U of M	ACTUAL UNITS

APPLY REMITTANCE			
ACTION	FUND SYMBOL	CTY.	AMOUNT
FILING FEE			
RENTAL			
UNEARNED			
REFUND			
TOTAL			
AMOUNT DUE			

Remarks:

Acc .sgm

BY: _____ DATE: _____

Lease in Escrow?
 KGS? Of Interest?
 Auto Escalates? Operating Rights?
 Auto Renew? Operator
 Bond Filed?

FOR MMS USE ONLY

BILLEE		FOREST REFUGE
NUMBER		
OCS SECTION		
CODE		

CASE FOLDER COPY

116 30 1991 4PM E2
5286818
279081
276497 282647

AFFIDAVIT OF ANNUAL ASSESSMENT WORK

State of Arizona, County of Cochise SS: Alfred B. Voirin

Being duly sworn, deposes and says that he is a citizen of the United States and more than 18 years in age, resides at 1590 S. Robinson Ranch Road, in the town of Thatcher, in the County of Graham, in the State of Arizona, is personally acquainted with the mining claim(s) known as See Exhibit "A" unpatented lode mining claim(s), situated in the Dos Cabezas mining district, Cochise County, Arizona, the location notice of which is recorded in the office of the county recorder of said county in book and page See Exhibit "A" of the records of mines. That between the 1st day of September, A.D. 1990, and the 31st day of August, A.D. 1991, at least \$1900.00 dollars worth of work and improvements were done and performed upon said claim(s), not including the location of said claim(s). Such work and improvements were made by and at the expense of Queenstake Resources U.S.A. Inc., owner(s) of said claim(s), for the purpose of complying with the laws of the United States pertaining to assessment or annual work, and employees of Queenstake Resources (U.S.A.) Inc.

were the persons employed by said owner(s) and who labored on said claim(s), did said work and improvements, the same being as follows, to wit: driving drift, raising and stope development on the Packard and Ford claims for the benefit of the claims listed in Exhibit "A"


was the work and improvements made upon said claim(s).

Dated this 28th day of August, A.D. 1991.

Queenstake Resources U.S.A. Inc.
P. O. Box 217
Willcox, AZ 85644

By: Alfred B. Voirin
(Agent)

The foregoing instrument was subscribed, sworn to and verified before me this 28 day of August, A.D. 1991 by Debra L. ...
(Notary Public)



RECEIVED
BLM AZ STATE OFFICE

SEP 16 '91

9100 P.O. BOX
PHOENIX, ARIZONA



FEE # 910817379
OFFICIAL RECORDS
COCHISE COUNTY
DATE 08/30/91 HOUR 4

REQUEST OF
QUEENSTAKE RESOURCES USA
CHRISTINE RHODES-RECORDER
FEE : 14.00 PAGES : 2

910817379

EXHIBIT A

Unpatented lode mining claims situated in the Dos Cabezas Mining District, Cochise County, Arizona, the names of which are set forth below together with the book and page or filing number of recording of the location notices in the Office of the Recorder of said county, the serial number where filed in the State Office of the Bureau of Land Management in Phoenix, Arizona, and the section, township and range where the claims are located, as follows:

<u>Claim Name</u>	<u>Recorded</u>		<u>Filing No.</u>	<u>BLM AMC No.</u>	<u>Section</u>	<u>Township</u>	<u>Range</u>
	<u>Docket</u>	<u>Page</u>					
Chrysler ✓			880100151	279081 -	NW27	14S	27E
Merrily #3 ✓			880306340	282649 -	SW21	14S	27E
Merrily #4 ✓			880306341	282650 -	SW/SE21	14S	27E
Merrily #5 ✓			880306342	282651 -	SW21	14S	27E
Merrily #6 ✓			880306343	282652 -	SW/SE21	14S	27E
Merrily #7 ✓			880306344	282653 -	SW21	14S	27E
Merrily #8 ✓			880306345	282654 -	SW/SE21	14S	27E
Merrily #9 -			880613582	286818 -	SE21	14S	27E
Merrily #10 -			880613583	286819 -	SE21	14S	27E
Merrily #11 -			880613584	286820 -	SE21/SW22	14S	27E
Merrily #12 -			880613585	286821 -	SE21/SW22	14S	27E
Merrily #13 -			880613586	286822 -	NW27	14S	27E
Merrily #14 -			880613587	286823 -	NW27	14S	27E
Merrily #15 -			880613588	286824 -	NW27	14S	27E
One More Chance #1 -			871127490	276497 -	NW/NE26	14S	27E
One More Chance #2 -			871127491	276498 -	NW/NE26	14S	27E
One More Chance #3 -			871127492	276499 -	NW/NE26	14S	27E
One More Chance #4 -			871127493	276500 -	NE27, NE20 SE22, SW23	14S	27E
Klondike #5 -			871127494	276501 -	SE22, NE27	14S	27E

Gila & Salt River
Base and Meridian

The above claims are owned by: Queenstake Resources (USA) Inc.
P. O. Box 217
Willcox, AZ 85644

RECEIVED
BLM-AZ STATE OFFICE

SEP 16 '91

9100 PHOENIX, ARIZONA

SEP 04 1990 1PM L
5.00 2
279087
282649

AFFIDAVIT OF ANNUAL ASSESSMENT WORK

State of Arizona, County of Cochise, SS: Timothy J. Pearson, being fully sworn, deposes and says that he is a citizen of the United States and more than 18 years in age, resides at 809 N. Mesa Avenue, in the town of Willcox, in the County of Cochise, in the State of Arizona, is personally acquainted with the mining claim(s) known as (see Exhibit "A" for listing) unpatented lode mining claim(s), situated in the Dos Cabezas mining district, Cochise County, Arizona, the location notice of which is recorded in the office of the County Recorder of said county in book and page (see Exhibit "A") of the records of mines, and that between the 1st day of September, A.D. 1989, and the 31st day of August, A.D. 1990, at least \$1,900.00 dollars worth of work and improvements performed on the Packard and Ford Claims were for the benefit of the claims listed in Exhibit "A". Such work and improvements were made by and at the expense of Queenstake Resources (USA) Inc., owner(s) of said claim(s), for the purpose of complying with the laws of the United States pertaining to assessment or annual work, and employees of Queenstake Resources (USA) Inc. were the persons employed by said owner(s) and who labored on said claim(s), did said work and improvements, the same being as follows, to wit: underground exploration drifting, stope development and production, were the work and improvements made upon said claim(s).

286818
276497
SR

Dated this 29th day of August, A.D. 1990.

RECEIVED
B.L.M. AZ STATE OFFICE

SEP 10 1990

7:45 A.M.
PHOENIX, ARIZONA

Queenstake Resources (USA) Inc.

P. O. Box 217

Willcox, AZ 85644

By: Timothy J. Pearson
(Agent)

The foregoing instrument was subscribed, sworn to and verified before me this 29th day of August, A.D. 1990, by Margaret Johnson (Notary Public).

MY COMMISSION EXPIRES
1-22-94



FEE # 900916995
OFFICIAL RECORDS
COCHISE COUNTY
DATE 09/04/90 HOUR 1

REQUEST OF
QUEENSTAKE RESOURCES
CHRISTINE RHODES-RECORDER
FEE : 14.00 PAGES : 2



900916995

EXHIBIT A

Unpatented lode mining claims situated in the Dos Cabezas Mining District, Cochise County, Arizona, the names of which are set forth below together with the book and page or filing number of recording of the location notices in the Office of the Recorder of said county, the serial number where filed in the State Office of the Bureau of Land Management in Phoenix, Arizona, and the section, township and range where the claims are located, as follows:

<u>Claim Name</u>	<u>Recorded</u>		<u>Filing No.</u>	<u>BLM AMC No.</u>	<u>Section</u>	<u>Township</u>	<u>Range</u>	
	<u>Docket</u>	<u>Page</u>						
Chrysler ✓			880100151	279081 ✓	NW27	14S	27E	
Merrily #3	}		880306340	282649	SW21	14S	27E	
Merrily #4			880306341	282650	SW/SE21	14S	27E	
Merrily #5			880306342	282651	SW21	14S	27E	
Merrily #6			880306343	282652	SW/SE21	14S	27E	
Merrily #7			880306344	282653	SW21	14S	27E	
Merrily #8			880306345	282654	SW/SE21	14S	27E	
Merrily #9			880613582	286818	SE21	14S	27E	
Merrily #10			880613583	286819	SE21	14S	27E	
Merrily #11			880613584	286820	SE21/SW22	14S	27E	
Merrily #12			880613585	286821	SE21/SW22	14S	27E	
Merrily #13			880613586	286822	NW27	14S	27E	
Merrily #14			880613587	286823	NW27	14S	27E	
Merrily #15			880613588	286824	NW27	14S	27E	
One More Chance #1		}		871127490	276497	NW/NE26	14S	27E
One More Chance #2				871127491	276498	NW/NE26	14S	27E
One More Chance #3			871127492	276499	NW/NE26	14S	27E	
One More Chance #4			871127493	276500	NE27, NE20 SE22, SW23	14S	27E	
Klondike #5 ✓			871127494	276501 ✓	SE22, NE27	14S	27E	

Gila & Salt River
Base and Meridian

The above claims are owned by: Queenstake Resources (USA) Inc.
P. O. Box 217
Willcox, AZ 85644

RECEIVED
B.L.M. AZ STATE OFFICE
SEP 10 1990
7:45 A.M.
PHOENIX, ARIZONA

SENDER: Complete items 1 and 2 when additional services are desired, and complete items 3 and 4.
 Put your address in the "RETURN TO" Space on the reverse side. Failure to do this will prevent this card from being returned to you. The return receipt fee will provide you the name of the person delivered to and the date of delivery. For additional fees the following services are available. Consult postmaster for fees and check box(es) for additional service(s) requested.

1. Show to whom delivered, date, and addressee's address. (Extra charge) 2. Restricted Delivery (Extra charge)

3. Article Addressed to: Queenstake Resources PO Box 217 Willcox, AZ 85644	4. Article Number 764414 Type of Service: <input type="checkbox"/> Registered <input type="checkbox"/> Insured <input checked="" type="checkbox"/> Certified <input type="checkbox"/> COD <input type="checkbox"/> Express Mail <input type="checkbox"/> Return Receipt for Merchandise
5. Signature - Addressee X <i>Alfred Voisin</i>	Always obtain signature of addressee or agent and DATE DELIVERED. 8. Addressee's Address (ONLY if requested and fee paid) SEP 20 1980 7:45 A.M. PHOENIX, ARIZONA
6. Signature - Agent X	
7. Date of Delivery <i>9/19/80</i>	

A MC 207998/282647 922-LC

SENDER: Complete items 1 and 2 when additional services are desired, and complete items 3 and 4.

Put your address in the "RETURN TO" Space on the reverse side. Failure to do this will prevent this card from being returned to you. The return receipt fee will provide you the name of the person delivered to and the date of delivery. For additional fees the following services are available. Consult postmaster for fees and check box(es) for additional service(s) requested.

- 1. Show to whom delivered, date, and addressee's address. (Extra charge)
- 2. Restricted Delivery (Extra charge)

3. Article Addressed to: Queenstake Resources PO Box 50098 Reno, NV 89513		4. Article Number 764692	
5. Signature - Addressee X		Type of Service:	
		<input type="checkbox"/> Registered <input type="checkbox"/> Insured <input checked="" type="checkbox"/> Certified <input type="checkbox"/> COD <input type="checkbox"/> Express Mail <input type="checkbox"/> Return Receipt for Merchandise	
6. Signature - Agent X		Always obtain signature of addressee or agent and DATE DELIVERED.	
7. Date of Delivery		8. Addressee's Address (ONLY if requested and fee paid)	

PS Form 3811, Apr. 1989

DOMESTIC RETURN RECEIPT

Is your RETURN ADDRESS completed on the reverse side?

Thank you for using Return Receipt Service.

No. 764692
RETURN RECEIPT REQUESTED

CERTIFIED MAIL

7:45 A.M.
PHOENIX, ARIZONA

SEP 12 1990

RECEIVED
B.L.M. AZ STATE OFFICE

NOT DELIVERED AS ADDRESSED - UNABLE TO FORWARD

AN EQUAL OPPORTUNITY EMPLOYER

UNITED STATES
 DEPARTMENT OF THE INTERIOR
 BUREAU OF LAND MANAGEMENT
 Arizona State Office
 3707 N. 7th Street
 P.O. Box 16563
 Phoenix, Arizona 85011

OFFICIAL BUSINESS
 PENALTY FOR PRIVATE USE \$300



POSTAGE AND FEES PAID
U.S. DEPARTMENT OF THE INTERIOR
INT-415

E
2279081
282649
286818
27649
CD
PR

State of Arizona, County of Cochise, SS: Timothy J. Pearson, being fully sworn, deposes and says that he is a citizen of the United States and more than 18 years in age, resides at 809 N. Mesa Avenue, in the town of Willcox, in the County of Cochise, in the State of Arizona, is personally acquainted with the mining claim(s) known as (see Exhibit "A" for listing) unpatented lode mining claim(s), situated in the Dos Cabezas mining district, Cochise County, Arizona, the location notice of which is recorded in the office of the County Recorder of said county in book and page (see Exhibit "A") of the records of mines, and that between the 1st day of September, A.D. 1988, and the 31st day of August, A.D. 1989, at least \$1,900.00 dollars worth of work and improvements performed on the Packard and Ford Claims were for the benefit of the claims listed in Exhibit "A". Such work and improvements were made by and at the expense of Queenstake Resources (USA) Inc., owner(s) of said claim(s), for the purpose of complying with the laws of the United States pertaining to assessment or annual work, and employees of Queenstake Resources (USA) Inc. and Stan Griffith Exploration, P. O. Box 807, Pima, Arizona 85543, were the persons employed by said owner(s) and who labored on said claim(s), did said work and improvements, the same being as follows, to wit: driving drift, stope development, underground diamond drilling, were the work and improvements made upon said claim(s).

RECEIVED
B.L.M. AZ STATE OFFICE

SEP 15 1989

7:45 A.M.
PHOENIX, ARIZONA

Dated this 24th day of August, A.D. 1989.

Queenstake Resources (USA) Inc.
P. O. Box 217
Willcox, AZ 85644


By: Timothy J. Pearson
(Agent)

The foregoing instrument was subscribed, sworn to and verified before me this 24 day of August, A.D. 1989, by Debra L. Hucky (Notary Public).
June 3, 1990



FEE # 890817563
OFFICIAL RECORDS
COCHISE COUNTY
DATE 08/29/89 HOUR 3

REQUEST OF
QUEENSTAKE RESOURCES USA INC
CHRISTINE RHODES-RECORDER
FEE : 14.00 PAGES : 2



890817563

EXHIBIT A

Unpatented lode mining claims situated in the Dos Cabezas Mining District, Cochise County, Arizona, the names of which are set forth below together with the book and page or filing number of recording of the location notices in the Office of the Recorder of said county, the serial number where filed in the State Office of the Bureau of Land Management in Phoenix, Arizona, and the section, township and range where the claims are located, as follows:

Claim Name	Recorded		Filing No.	BLM AMC No.	Section	Township	Range
	Docket	Page					
Chrysler			880100151	279081	NW27	14S	27E
Merrily #3			880306340	282649 ✓	SW21	14S	27E
Merrily #4			880306341	282650 ✓	SW/SE21	14S	27E
Merrily #5			880306342	282651 ✓	SW21	14S	27E
Merrily #6			880306343	282652 ✓	SW/SE21	14S	27E
Merrily #7			880306344	282653 ✓	SW21	14S	27E
Merrily #8			880306345	282654 ✓	SW/SE21	14S	27E
Merrily #9			880613582	286818 ✓	SE21	14S	27E
Merrily #10			880613583	286819 ✓	SE21	14S	27E
Merrily #11			880613584	286820 ✓	SE21/SW22	14S	27E
Merrily #12			880613585	286821 ✓	SE21/SW22	14S	27E
Merrily #13			880613586	286822 ✓	NW27	14S	27E
Merrily #14			880613587	286823 ✓	NW27	14S	27E
Merrily #15			880613588	286824 ✓	NW27	14S	27E
One More Chance #1			871127490	276497 ✓	NW/NE26	14S	27E
One More Chance #2			871127491	276498 ✓	NW/NE26	14S	27E
One More Chance #3			871127492	276499 ✓	NW/NE26	14S	27E
One More Chance #4			871127493	276500 ✓	NE27, NE20 SE22, SW23	14S	27E
Klondike #5			871127494	276501 ✓	SE22, NE27	14S	27E

Gila & Salt River
Base and Meridian

The above claims are owned by: Queenstake Resources (USA) Inc.
P. O. Box 217
Willcox, AZ 85644

RECEIVED
B.L.M. AZ STATE OFFICE

SEP 15 1989

7:45 A.M.
PHOENIX, ARIZONA

890817563
QUEENSTAKE RESOURCES USA INC
BOX 217
WILLCOX . AZ. 85644

890817563

Queenstake Resources (U.S.A.) Inc.

Head Office: 9th Floor, 850 West Hastings Street
Vancouver, B.C. V6C 1E1
Telephone (604) 684-1218
FAX: (604) 684-9959

Q

Dos Cabezas Project
P. O. Box 217
Willcox, Arizona 85644

279081
282647
286818
JK

September 16, 1988

Mr. Tom Reitmeyer
BLM Arizona State Office
P. O. Box 16563
Phoenix, AZ 85011

Dear Mr. Reitmeyer:

Enclosed please find one (1) Notice of Intent to Hold and three (3) Affidavit of Annual Assessment Work which have been recorded with Cochise County.

Please record this with the BLM and mail us copies of the recorded documents. A stamped, self-addressed envelop is included for your convenience in returning these to us.

If you have any questions, please feel free to contact us at 384-4337.
Thank you.

Sincerely,

Timothy J. Pearson

Timothy J. Pearson,
Project Geologist

TJP/mp
Enc.

RECEIVED
B.L.M. AZ STATE OFFICE
SEP 19 1988
7:45 A.M.
PHOENIX, ARIZONA

AUG 31 1988 11:00
E-2
500

RECORDING REQUESTED BY

and when recorded mail to:

Queenstake Resources USA Inc.
P. O. Box 217
Willcox, AZ 85644

(Space above this line for Recorder's use)

NOTICE OF INTENT TO HOLD

Notice is hereby given that the undersigned, Queenstake Resources USA Inc., P. O. Box 217, Willcox, Arizona 85644, does hereby state that they intend to hold the Lode Mining claims known as See attached Exhibit "A"

situated in the Dos Cabezas Mining District, Cochise County, State of Arizona, T 14, R 27E, Gila and Salt River Base and Meridian.

Queenstake Resources USA Inc. also states that:

- (1) The BLM serial numbers assigned to these claims are:

As found on Exhibit "A" attached

- (2) Mailing address as above.

- (3) The aforementioned claims are held for the valuable minerals contained thereon.

- (4) Queenstake Resources USA Inc. is pursuing development of these claims.

- (5) The reason for nonfiling of annual assessment work is that by virtue of the date of location of these claims, no assessment work is required by state statute until after September 1, 19 89.

Queenstake further states that work has been done, will continue to be done and that proof of labor will be timely filed for the assessment year September 1, (Noon), 19 89 through September 1, (noon), 19 90.

Date: August 23, 1988

Agent: Timothy J. Pearson

Timothy J. Pearson
Queenstake Resources USA Inc.
P. O. Box 217
Willcox, AZ 85644



FEE # 880818316
OFFICIAL RECORDS
COCHISE COUNTY
DATE HOUR
08/31/88 1

REQUEST OF
QUEENSTAKE RESOURCES INC
CHRISTINE RHODES-RECORDER
FEE : 9.00 PAGES : 2

RECEIVED
B.L.M. AZ STATE OFFICE

SEP 19 1988
7:45 A.M.
PHOENIX, ARIZONA

880818316

Exhibit A

Unpatented lode mining claims situated in the Dos Cabezas Mining District, Cochise County, Arizona, the names of which are set forth below together with the book and page or filing number of recording of the location notices in the Office of the Recorder of said county, the serial number where filed in the State Office of the Bureau of Land Management in Phoenix, Arizona, and the section, township and range where the claims are located, as follows:

<u>Claim Name</u>	<u>Recorded</u>		<u>Filing No.</u>	<u>BLM AMC No.</u>	<u>Section</u>	<u>Township</u>	<u>Range</u>
	<u>Docket</u>	<u>Page</u>					
Chrysler			880100151	279081	NW27	14S	27E
Merrily #1			880305660	282647	SW/SE21	14S	27E
Merrily #2			880305659	282648	SE21	14S	27E
Merrily #3			880306340	282649	SW21	14S	27E
Merrily #4			880306341	282650	SW/SE21	14S	27E
Merrily #5			880306342	282651	SW21	14S	27E
Merrily #6			880306343	282652	SW/SE21	14S	27E
Merrily #7			880306344	282653	SW21	14S	27E
Merrily #8			880306345	282654	SW/SE21	14S	27E
Merrily #9			880613582	286818	SE21	14S	27E
Merrily #10			880613583	286819	SE21	14S	27E
Merrily #11			880613584	286820	SE21/SW22	14S	27E
Merrily #12			880613585	286821	SE21/SW22	14S	27E
Merrily #13			880613586	286822	NW27	14S	27E
Merrily #14			880613587	286823	NW27	14S	27E
Merrily #15			880613588	286824	NW27	14S	27E

Gila & Salt River
Base and Meridian

The above claims are owned by:

Queenstake Resources USA Inc.
P. O. Box 217
Willcox, AZ 85644

RECEIVED
B.L.M. AZ STATE OFFICE

SEP 19 1988

7:45 A.M.
PHOENIX, ARIZONA

88081831C

NOTICE!!

These documents have been scanned!

Do not place un-scanned documents beneath this notice!

Do not remove this notice from this file!

GPO Jacket No. 560-102
Print Order 61540
Rise Business Services, LLC
Job=AZ15 8/2/2019



Box Number= AZ15200



Claim Begin-End: AMC282647-AMC282654

5 Miscellaneous



AZ15200-4

AMC280775-AMC286818

Fronteer

The Science of Discovery

NewWest Gold USA, Inc.

A Subsidiary of Fronteer Development Group

June 18, 2008

Arizona State Office
Bureau of Land Management
One North Central Avenue, Suite 800
Phoenix, AZ 85004-4427

RE: CHANGE OF ADDRESS

Gentlemen:

This letter will serve notice to the Arizona State BLM Office that the new address for NewWest Gold USA, Inc., is:

NewWest Gold USA, Inc.
230 South Rock Boulevard
Suite 30
Reno, NV 89502-2389

Tel: 775/856-3000
Fax: 775/856-1818

Should you have any questions or comment regarding this matter, please do not hesitate to contact me at the above referenced address or telephone number.

Thank you for your attention to this matter.

Sincerely,



Robert Felder
V.P. Exploration

RF/jan
Via Certified/Return Receipt Mail

LEAD FILE

AMC260035

AMC279081

AMC282647

AMC286818

AMC357467

AMC365714


PHOENIX, ARIZONA

2008 JUN 25 P 1:24

RECEIVED
BLM AZ STATE OFFICE

NEWWEST GOLD USA, INC
230 S ROCK BLVD STE 30
RENO NV 89502-2389

CERTIFIED MAIL



7001 1140 0004 3641 1922

Hasler

06/23/2008

US POSTAGE

\$05.32⁰



ZIP 89502
011D10601111

BUREAU OF LAND MANAGEMENT
1 N CENTRAL AVE STE 800
PHOENIX AZ 85004-4427

PHOENIX, ARIZONA

2008 JUN 25 P 1:24

BLM AZ STATE OFFICE

850044427 0041





Pauline
Brown/AZSUTAZ/BLM/DO
I

06/26/2008 02:57 PM

To "Bob Felder" <bfelder@fronteergroup.com>
cc
bcc
Subject Re: NewWest Gold claims in AZ

Mr. Felder,

I was able to update the address in our database; Apparently, the list of claims that you attached to this message had:

NEWWEST GOLD CORP, 1658 COLE BLVD BLDG 6 #210 LAKEWOOD, CO 80401; AS A LISTED CLAIMANT. THEREFORE, THE ADDRESS WAS UPDATED.

Should the above listed Company name need to be changed to: NEW WEST GOLD USA INC., then the proper procedure should be followed. You may contact Amy Bunda, our Senior Land Law Examiner at: 602-417-9334, or via email at: Amy_Bunda@blm.gov. She will tell you exactly what is needed to get the company name changed.

Thank You Kindly,

PAULINE BROWN
LEGAL INSTRUMENT EXAMINER
U.S. DEPARTMENT OF THE INTERIOR
BUREAU OF LAND MANAGEMENT
ONE NORTH CENTRAL AVE., SUITE 800
PHOENIX, ARIZONA 85004-4427
TEL: 602-417-9360; FAX: 602-417-9490
TTY: 602-417-9525
Pauline_Brown@blm.gov

"Bob Felder" <bfelder@fronteergroup.com>



"Bob Felder"
<bfelder@fronteergroup.com>
06/26/2008 12:24 PM

To "pauline_brown@blm.gov" <pauline_brown@blm.gov>
cc
Subject NewWest Gold claims in AZ

Hello Pauline:

As requested, below is the information on the address change for NewWest Gold USA Inc.

Old address: 250 South Rock Blvd. Suite 118 Reno, NV 89502

New Address: 230 South Rock Blvd. Suite 30 Reno, NV 89502

The Lakewood Colorado address is no longer valid.

Attached is a list of AMC numbers for our claims. Please call me if you need any additional information.

Bob Felder
U.S. Exploration Manager

Fronteer Development  Inc.

NewWest Gold USA Int.

230 S. Rock Blvd. Suite 30

Reno, NV 89502

Phone: (775) 856-3000 ext. 103

Fax: (775) 856-1818

Cell: (775) 843-2407

bfelder@fronteergroup.com



Dos Cabezas claims list.pdf



"Bob Felder"
<bfelder@fronteergroup.com>

06/26/2008 12:24 PM

To "pauline_brown@blm.gov" <pauline_brown@blm.gov>

cc

bcc

Subject NewWest Gold claims in AZ

Hello Pauline:

As requested, below is the information on the address change for NewWest Gold USA Inc.

Old address: 250 South Rock Blvd. Suite 118 Reno, NV 89502

New Address: 230 South Rock Blvd. Suite 30 Reno, NV 89502

The Lakewood Colorado address is no longer valid.

Attached is a list of AMC numbers for our claims. Please call me if you need any additional information.

Bob Felder
U.S. Exploration Manager
Fronteer Development Group, Inc.
NewWest Gold USA Inc.
230 S. Rock Blvd. Suite 30
Reno, NV 89502
Phone: (775) 856-3000 ext. 103
Fax: (775) 856-1818
Cell: (775) 843-2407
bfelder@fronteergroup.com



Dos Cabezas claims list.pdf

<u>CLAIM(S)</u>	<u>AMC NUMBER(S)</u>	<u>LEAD FILE #</u>
		AMC260035
		AMC279081
Mountain Dew 1-3	260035-260038	AMC282647
Tram 1-3	260038-260040	AMC286818
Casey 1-3	260041-260043	AMC357467
Bearcat	260044	AMC365714
Suspension 4	260045	
Chrysler	279081	
Merrily 3-8	282649-282654	
Merrily 9-15	286818-286824	
NWR 1-6	357467-357472	
Mountain Dew 5	357473	
Mountain Dew 4	357474	
DC 1-28	365714-365741	
DC 30-47	365742-365758	
DC 66-79	365759-365772	
DC 81-100	365773-365792	
TOTAL CLAIMS:	112	

DEPARTMENT OF THE INTERIOR
BUREAU OF LAND MANAGEMENT
MINING CLAIMS
Customer Information - WITH Legal Description

ACTIVE CLAIMS

Run Date: 06/26/2008 12:11 PM

Page 1 of 7

Admin State: AZ

Geo State: AZ

NEWWEST GOLD CORP
1658 COLE BLVD BLDG 6 #210
LAKEWOOD, CO 80401

INT-REL: CLAIMANT

CUSTOMER ID: 2235853

<u>Serial No</u>	<u>Claim Name/Number</u>	<u>County</u>	<u>D</u>	<u>Claim Type</u>	<u>Last</u> <u>A Yr</u>	<u>Mc</u>	<u>Loc</u>	<u>Dt</u>	<u>Mr</u>	<u>Trm</u>	<u>Rng</u>	<u>Sec</u>	<u>Subdivision</u>
AMC260035	MOUNTAIN DEW #1	COCHISE	A	LODE CLAIM	2008	09/01/1986			14	0140S	0270E	020	NE
AMC260036	MOUNTAIN DEW #2	COCHISE	A	LODE CLAIM	2008	09/01/1986			14	0140S	0270E	020	NE SE
AMC260037	MOUNTAIN DEW #3	COCHISE	A	LODE CLAIM	2008	09/01/1986			14	0140S	0270E	020	SE
AMC260038	TRAM #1	COCHISE	A	LODE CLAIM	2008	09/01/1986			14	0140S	0270E	020	NE
	TRAM #1	COCHISE	A	LODE CLAIM	2008	09/01/1986			14	0140S	0270E	021	NW
AMC260039	TRAM #2	COCHISE	A	LODE CLAIM	2008	09/01/1986			14	0140S	0270E	020	NE SE
	TRAM #2	COCHISE	A	LODE CLAIM	2008	09/01/1986			14	0140S	0270E	021	NW SW
AMC260040	TRAM #3	COCHISE	A	LODE CLAIM	2008	09/01/1986			14	0140S	0270E	020	SE
	TRAM #3	COCHISE	A	LODE CLAIM	2008	09/01/1986			14	0140S	0270E	021	SW
AMC260041	CASEY #1	COCHISE	A	LODE CLAIM	2608	09/01/1986			14	0140S	0270E	021	NE SE
AMC260042	CASEY #2	COCHISE	A	LODE CLAIM	2008	09/01/1986			14	0140S	0270E	021	NE SE
AMC260043	CASEY #3	COCHISE	A	LODE CLAIM	2008	09/01/1986			14	0140S	0270E	021	NE NW SW SE
AMC260044	BEARCAT	COCHISE	A	LODE CLAIM	2008	09/01/1986			14	0140S	0270E	022	SE
	BEARCAT	COCHISE	A	LODE CLAIM	2008	09/01/1986			14	0140S	0270E	027	NE
AMC260045	SUSPENSION #4	COCHISE	A	LODE CLAIM	2008	09/01/1986			14	0140S	0270E	021	SW SE
AMC279081	CHRYSLER	COCHISE	A	LODE CLAIM	2008	12/21/1997			14	0140S	0270E	027	NW
AMC282649	MERRILY #3	COCHISE	A	LODE CLAIM	2008	03/23/1988			14	0140S	0270E	021	SW
AMC282650	MERRILY #4	COCHISE	A	LODE CLAIM	2008	03/23/1988			14	0140S	0270E	021	SW SE

NO WARRANTY IS MADE BY BLM
FOR USE OF THE DATA FOR
PURPOSES NOT INTENDED BY BLM

DEPARTMENT OF THE INTERIOR
BUREAU OF LAND MANAGEMENT
MINING CLAIMS
Customer Information - WITH Legal Description

ACTIVE CLAIMS

Run Date: 06/26/2008 12:11 PM

Page 2 of 7

<u>Serial No</u>	<u>Claim Name/Number</u>	<u>County</u>	<u>E</u>	<u>Claim Type</u>	<u>Last</u> <u>A. Yr</u>	<u>Mc</u>	<u>Loc</u>	<u>Dt</u>	<u>Mr</u>	<u>Twn</u>	<u>Rng</u>	<u>Sec</u>	<u>Subdivision</u>
AMC282651	MERRILY #5	COCHISE	A	LODE CLAIM	2008	03/23/1988	14	0140S	0270E	021			SW
AMC282652	MERRILY #6	COCHISE	A	LODE CLAIM	2008	03/23/1988	14	0140S	0270E	021			SW SE
AMC282653	MERRILY #7	COCHISE	A	LODE CLAIM	2008	03/23/1988	14	0140S	0270E	021			SW
AMC282654	MERRILY #8	COCHISE	A	LODE CLAIM	2008	03/23/1988	14	0140S	0270E	021			SW SE
AMC286818	MERRILY #9	COCHISE	A	LODE CLAIM	2008	06/27/1988	14	0140S	0270E	021			SE
AMC286819	MERRILY #10	COCHISE	A	LODE CLAIM	2008	06/27/1988	14	0140S	0270E	021			SE
AMC286820	MERRILY #11	COCHISE	A	LODE CLAIM	2008	06/27/1988	14	0140S	0270E	021			SE
	MERRILY #11	COCHISE	A	LODE CLAIM	2008	06/27/1988	14	0140S	0270E	022			SW
AMC286821	MERRILY #12	COCHISE	A	LODE CLAIM	2008	06/27/1988	14	0140S	0270E	021			SE
	MERRILY #12	COCHISE	A	LODE CLAIM	2008	06/27/1988	14	0140S	0270E	022			SW
AMC286822	MERRILY #13	COCHISE	A	LODE CLAIM	2008	06/27/1988	14	0140S	0270E	027			NW
AMC286823	MERRILY #14	COCHISE	A	LODE CLAIM	2008	06/27/1988	14	0140S	0270E	027			NW
AMC286824	MERRILY #15	COCHISE	A	LODE CLAIM	2008	06/27/1988	14	0140S	0270E	027			NW
AMC357467	NWR #1	COCHISE	A	PLACER CLAIM	2008	11/19/2002	14	0140S	0270E	027			NW SW
AMC357468	NWR #2	COCHISE	A	PLACER CLAIM	2008	11/19/2002	14	0140S	0270E	020			NE NW SW
AMC357469	NWR #3	COCHISE	A	PLACER CLAIM	2008	11/19/2002	14	0140S	0270E	027			NE SE
AMC357470	NWR #4	COCHISE	A	PLACER CLAIM	2008	11/19/2002	14	0140S	0270E	027			SW
AMC357471	NWR #5	COCHISE	A	PLACER CLAIM	2008	11/19/2002	14	0140S	0270E	027			SW
AMC357472	NWR #6	COCHISE	A	PLACER CLAIM	2008	11/19/2002	14	0140S	0270E	027			SW
AMC357473	MOUNTAIN DEW #5	COCHISE	A	LODE CLAIM	2008	11/19/2002	14	0140S	0270E	020			NW
AMC357474	MOUNTAIN DEW #4	COCHISE	A	LODE CLAIM	2008	11/19/2002	14	0140S	0270E	020			NW
AMC355714	DC-1	COCHISE	A	LODE CLAIM	2008	04/21/2005	14	0140S	0270E	008			SE
	DC-1	COCHISE	A	LODE CLAIM	2008	04/21/2005	14	0140S	0270E	017			NE

NO WARRANTY IS MADE BY BLM
FOR USE OF THE DATA FOR
PURPOSES NOT INTENDED BY BLM

**DEPARTMENT OF THE INTERIOR
BUREAU OF LAND MANAGEMENT
MINING CLAIMS
Customer Information - WITH Legal Description:**

ACTIVE CLAIMS

Run Date: 06/26/2008 12:11 PM

Page 3 of 7

<u>Serial No</u>	<u>Claim Name/Number</u>	<u>County</u>	<u>D</u>	<u>Claim Type</u>	<u>Year</u>	<u>Mo</u>	<u>Loc</u>	<u>Dt</u>	<u>Mr</u>	<u>Twp</u>	<u>Rng</u>	<u>Sec</u>	<u>Subdivision</u>
AMC365715	DC-2	COCHISE	A	LODE CLAIM	2008	04	21	2005	14	0140S	0270E	017	NE
AMC365716	DC-3	COCHISE	A	LODE CLAIM	2008	04	21	2005	14	0140S	0270E	017	NE
AMC365717	DC-4	COCHISE	A	LODE CLAIM	2008	04	21	2005	14	0140S	0270E	017	NE
AMC365718	DC-5	COCHISE	A	LODE CLAIM	2008	04	21	2005	14	0140S	0270E	017	NE SE
AMC365719	DC-6	COCHISE	A	LODE CLAIM	2008	04	21	2005	14	0140S	0270E	017	SE
AMC365720	DC-7	COCHISE	A	LODE CLAIM	2008	04	21	2005	14	0140S	0270E	017	SE
AMC365721	DC-8	COCHISE	A	LODE CLAIM	2008	04	22	2005	14	0140S	0270E	017	SE
AMC365722	DC-9	COCHISE	A	LODE CLAIM	2008	04	22	2005	14	0140S	0270E	017	SE
AMC365723	DC-10	COCHISE	A	LODE CLAIM	2008	04	21	2005	14	0140S	0270E	008	SE
	DC-10	COCHISE	A	LODE CLAIM	2008	04	21	2005	14	0140S	0270E	009	SW
	DC-10	COCHISE	A	LODE CLAIM	2008	04	21	2005	14	0140S	0270E	016	NW
	DC-10	COCHISE	A	LODE CLAIM	2008	04	21	2005	14	0140S	0270E	017	NE
AMC365724	DC-11	COCHISE	A	LODE CLAIM	2008	04	21	2005	14	0140S	0270E	016	NW
	DC-11	COCHISE	A	LODE CLAIM	2008	04	21	2005	14	0140S	0270E	017	NE
AMC365725	DC-12	COCHISE	A	LODE CLAIM	2008	04	21	2005	14	0140S	0270E	016	NW
	DC-12	COCHISE	A	LODE CLAIM	2008	04	21	2005	14	0140S	0270E	017	NE
AMC365726	DC-13	COCHISE	A	LODE CLAIM	2008	04	21	2005	14	0140S	0270E	016	NW
	DC-13	COCHISE	A	LODE CLAIM	2008	04	21	2005	14	0140S	0270E	017	NE
AMC365727	DC-14	COCHISE	A	LODE CLAIM	2008	04	21	2005	14	0140S	0270E	016	NW SW
	DC-14	COCHISE	A	LODE CLAIM	2008	04	21	2005	14	0140S	0270E	017	NE SE
AMC365728	DC-15	COCHISE	A	LODE CLAIM	2008	04	21	2005	14	0140S	0270E	016	SW
	DC-15	COCHISE	A	LODE CLAIM	2008	04	21	2005	14	0140S	0270E	017	SE
AMC365729	DC-15	COCHISE	A	LODE CLAIM	2008	04	21	2005	14	0140S	0270E	009	SW SE

NO WARRANTY IS MADE BY BLM
FOR USE OF THE DATA FOR
PURPOSES NOT INTENDED BY BLM

DEPARTMENT OF THE INTERIOR
BUREAU OF LAND MANAGEMENT
MINING CLAIMS
Customer Information - WITH Legal Description

ACTIVE CLAIMS

Run Date: 06/26/2008 12:11 PM

Page 4 of 7

<u>Serial No</u>	<u>Claim Name/Number</u>	<u>County</u>	<u>D</u>	<u>Claim Type</u>	<u>Last</u>		<u>Mc</u>	<u>Twn</u>	<u>Rng</u>	<u>Sec</u>	<u>Subdivision</u>	
					<u>A</u>	<u>Tr</u>						
	DC-16	COCHISE	A	LODE CLAIM	2008		04/21/2005	14	0140S	0270E	016	NE NW
AMC365730	DC-17	COCHISE	A	LODE CLAIM	2008		04/21/2005	14	0140S	0270E	016	NE NW
AMC365731	DC-18	COCHISE	A	LODE CLAIM	2008		04/21/2005	14	0140S	0270E	016	NE NW
AMC365732	DC-19	COCHISE	A	LODE CLAIM	2008		04/21/2005	14	0140S	0270E	016	NE NW
AMC365733	DC-20	COCHISE	A	LODE CLAIM	2008		04/21/2005	14	0140S	0270E	016	NE NW SW SE
AMC365734	DC-21	COCHISE	A	LODE CLAIM	2008		04/20/2005	14	0140S	0270E	016	SW SE
AMC365735	DC-22	COCHISE	A	LODE CLAIM	2008		04/20/2005	14	0140S	0270E	016	SW SE
AMC365736	DC-23	COCHISE	A	LODE CLAIM	2008		04/21/2005	14	0140S	0270E	009	SE
	DC-23	COCHISE	A	LODE CLAIM	2008		04/21/2005	14	0140S	0270E	016	NE
AMC365737	DC-24	COCHISE	A	LODE CLAIM	2008		04/21/2005	14	0140S	0270E	016	NE
AMC365738	DC-25	COCHISE	A	LODE CLAIM	2008		04/21/2005	14	0140S	0270E	016	NE
AMC365739	DC-26	COCHISE	A	LODE CLAIM	2008		04/21/2005	14	0140S	0270E	016	NE
AMC365740	DC-27	COCHISE	A	LODE CLAIM	2008		04/21/2005	14	0140S	0270E	016	NE SE
AMC365741	DC-28	COCHISE	A	LODE CLAIM	2008		04/20/2005	14	0140S	0270E	016	SE
AMC365742	DC-30	COCHISE	A	LODE CLAIM	2008		04/19/2005	14	0140S	0270E	016	SE
AMC365743	DC-31	COCHISE	A	LODE CLAIM	2008		04/19/2005	14	0140S	0270E	016	SE
AMC365744	DC-32	COCHISE	A	LODE CLAIM	2008		03/02/2005	14	0140S	0270E	015	NW
	DC-32	COCHISE	A	LODE CLAIM	2008		03/02/2005	14	0140S	0270E	016	NE
AMC365745	DC-33	COCHISE	A	LODE CLAIM	2008		03/02/2005	14	0140S	0270E	015	NW
	DC-33	COCHISE	A	LODE CLAIM	2008		03/02/2005	14	0140S	0270E	016	NE
AMC365746	DC-34	COCHISE	A	LODE CLAIM	2008		04/19/2005	14	0140S	0270E	015	NW
	DC-34	COCHISE	A	LODE CLAIM	2008		04/19/2005	14	0140S	0270E	016	NE
AMC365747	DC-35	COCHISE	A	LODE CLAIM	2008		03/02/2005	14	0140S	0270E	015	NW

NO WARRANTY IS MADE BY BLM
FOR USE OF THE DATA FOR
PURPOSES NOT INTENDED BY BLM

DEPARTMENT OF THE INTERIOR
BUREAU OF LAND MANAGEMENT
MINING CLAIMS
Customer Information - WITH Legal Description

ACTIVE CLAIMS

Run Date: 06/26/2008 12:11 PM

Page 5 of 7

Serial No	Claim Name/Number	County	D	Claim Type	Last		Mr	Tm	Rng	Sec	Subdivision
					A Yr	Mo Loc Dt					
	DC-35	COCHISE	A	LODE CLAIM	2008	03/02/2005	14	0140S	0270E	016	NE
AMC365748	DC-36	COCHISE	A	LODE CLAIM	2008	04/19/2005	14	0140S	0270E	015	NW SW
	DC-36	COCHISE	A	LODE CLAIM	2008	04/19/2005	14	0140S	0270E	016	NE SE
AMC365749	DC-37	COCHISE	A	LODE CLAIM	2008	04/19/2005	14	0140S	0270E	015	SW
	DC-37	COCHISE	A	LODE CLAIM	2008	04/19/2005	14	0140S	0270E	016	SE
AMC365750	DC-39	COCHISE	A	LODE CLAIM	2008	02/25/2005	14	0140S	0270E	015	SW
	DC-39	COCHISE	A	LODE CLAIM	2008	02/25/2005	14	0140S	0270E	016	SE
	DC-39	COCHISE	A	LODE CLAIM	2008	02/25/2005	14	0140S	0270E	021	NE
	DC-39	COCHISE	A	LODE CLAIM	2008	02/25/2005	14	0140S	0270E	022	NW
AMC365751	DC-40	COCHISE	A	LODE CLAIM	2008	03/02/2005	14	0140S	0270E	015	NW
AMC365752	DC-41	COCHISE	A	LODE CLAIM	2008	03/02/2005	14	0140S	0270E	015	NW
AMC365753	DC-42	COCHISE	A	LODE CLAIM	2008	03/02/2005	14	0140S	0270E	015	NW
AMC365754	DC-43	COCHISE	A	LODE CLAIM	2008	03/02/2005	14	0140S	0270E	015	NW
AMC365755	DC-44	COCHISE	A	LODE CLAIM	2008	04/19/2005	14	0140S	0270E	015	NW SW
AMC365756	DC-45	COCHISE	A	LODE CLAIM	2008	04/19/2005	14	0140S	0270E	015	SW
AMC365757	DC-46	COCHISE	A	LODE CLAIM	2008	04/19/2005	14	0140S	0270E	015	SW
AMC365758	DC-47	COCHISE	A	LODE CLAIM	2008	02/25/2005	14	0140S	0270E	015	SW
	DC-47	COCHISE	A	LODE CLAIM	2008	02/25/2005	14	0140S	0270E	022	NW
AMC365759	DC-66	COCHISE	A	LODE CLAIM	2008	04/22/2005	14	0140S	0270E	017	SE
	DC-66	COCHISE	A	LODE CLAIM	2008	04/22/2005	14	0140S	0270E	020	NE
AMC365760	DC-67	COCHISE	A	LODE CLAIM	2008	04/22/2005	14	0140S	0270E	020	NE
AMC365761	DC-68	COCHISE	A	LODE CLAIM	2008	04/22/2005	14	0140S	0270E	020	NE
AMC365762	DC-69	COCHISE	A	LODE CLAIM	2008	04/22/2005	14	0140S	0270E	020	NE

NO WARRANTY IS MADE BY BLM
FOR USE OF THE DATA FOR
PURPOSES NOT INTENDED BY BLM

DEPARTMENT OF THE INTERIOR
BUREAU OF LAND MANAGEMENT
MINING CLAIMS
Customer Information - WITH Legal Description

ACTIVE CLAIMS

Run Date: 06/26/2008 12:11 PM

Page 6 of 7

<u>Serial No</u>	<u>Claim Name/Number</u>	<u>County</u>	<u>D</u>	<u>Claim Type</u>	<u>Last</u>		<u>Mr</u>	<u>Twn</u>	<u>Rng</u>	<u>Sec</u>	<u>Subdivision</u>
					<u>A Yr</u>	<u>Mo Day Yr</u>					
AMC365763	DC-70	COCHISE	A	LODE CLAIM	2008	04/21/2005	14	0140S	0270E	016	SW
	DC-70	COCHISE	A	LODE CLAIM	2008	04/21/2005	14	0140S	0270E	017	SE
	DC-70	COCHISE	A	LODE CLAIM	2008	04/21/2005	14	0140S	0270E	020	NE
	DC-70	COCHISE	A	LODE CLAIM	2008	04/21/2005	14	0140S	0270E	021	NW
AMC365764	DC-71	COCHISE	A	LODE CLAIM	2008	04/21/2005	14	0140S	0270E	020	NE
	DC-71	COCHISE	A	LODE CLAIM	2008	04/21/2005	14	0140S	0270E	021	NW
AMC365765	DC-72	COCHISE	A	LODE CLAIM	2008	04/21/2005	14	0140S	0270E	020	NE
	DC-72	COCHISE	A	LODE CLAIM	2008	04/21/2005	14	0140S	0270E	021	NW
AMC365766	DC-73	COCHISE	A	LODE CLAIM	2008	04/22/2005	14	0140S	0270E	020	NE
	DC-73	COCHISE	A	LODE CLAIM	2008	04/22/2005	14	0140S	0270E	021	NW
AMC365767	DC-74	COCHISE	A	LODE CLAIM	2008	04/22/2005	14	0140S	0270E	016	SW SE
	DC-74	COCHISE	A	LODE CLAIM	2008	04/22/2005	14	0140S	0270E	021	NE NW
AMC365768	DC-75	COCHISE	A	LODE CLAIM	2008	04/21/2005	14	0140S	0270E	021	NE NW
AMC365769	DC-76	COCHISE	A	LODE CLAIM	2008	04/21/2005	14	0140S	0270E	021	NE NW
AMC365770	DC-77	COCHISE	A	LODE CLAIM	2008	04/22/2005	14	0140S	0270E	021	NE NW
AMC365771	DC-78	COCHISE	A	LODE CLAIM	2008	04/22/2005	14	0140S	0270E	016	SE
	DC-78	COCHISE	A	LODE CLAIM	2008	04/22/2005	14	0140S	0270E	021	NE
AMC365772	DC-79	COCHISE	A	LODE CLAIM	2008	04/22/2005	14	0140S	0270E	021	NE
AMC365773	DC-81	COCHISE	A	LODE CLAIM	2008	02/25/2005	14	0140S	0270E	021	NE
	DC-81	COCHISE	A	LODE CLAIM	2008	02/25/2005	14	0140S	0270E	022	NW
AMC365774	DC-82	COCHISE	A	LODE CLAIM	2008	02/25/2005	14	0140S	0270E	021	NE
	DC-82	COCHISE	A	LODE CLAIM	2008	02/25/2005	14	0140S	0270E	022	NW
AMC365775	DC-83	COCHISE	A	LODE CLAIM	2008	02/25/2005	14	0140S	0270E	021	NE

NO WARRANTY IS MADE BY BLM
FOR USE OF THE DATA FOR
PURPOSES NOT INTENDED BY BLM

DEPARTMENT OF THE INTERIOR
BUREAU OF LAND MANAGEMENT
MINING CLAIMS
Customer Information - WITH Legal Description

ACTIVE CLAIMS

Run Date: 06/26/2008 12:11 PM

Page 7 of 7

<u>Serial No</u>	<u>Claim Name/Number</u>	<u>County</u>	<u>D</u>	<u>Claim Type</u>	<u>Last</u>		<u>Mr</u>	<u>Twn</u>	<u>Rng</u>	<u>Sec</u>	<u>Subdivision</u>		
					<u>A Yr</u>	<u>Mo</u>						<u>Day</u>	<u>Dt</u>
	DC-83	COCHISE	A	LODE CLAIM	2008	02	25	2005	14	0140S	0270E	022	NW
AMC365776	DC-84	COCHISE	A	LODE CLAIM	2008	02	25	2005	14	0140S	0270E	021	NE
	DC-84	COCHISE	A	LODE CLAIM	2008	02	25	2005	14	0140S	0270E	022	NW
AMC365777	DC-85	COCHISE	A	LODE CLAIM	2008	02	25	2005	14	0140S	0270E	021	SE
	DC-85	COCHISE	A	LODE CLAIM	2008	02	25	2005	14	0140S	0270E	022	SW
AMC365778	DC-86	COCHISE	A	LODE CLAIM	2008	02	25	2005	14	0140S	0270E	022	NW
AMC365779	DC-87	COCHISE	A	LODE CLAIM	2008	02	25	2005	14	0140S	0270E	022	NW
AMC365780	DC-88	COCHISE	A	LODE CLAIM	2008	02	25	2005	14	0140S	0270E	022	NW
AMC365781	DC-89	COCHISE	A	LODE CLAIM	2008	02	25	2005	14	0140S	0270E	022	NW
AMC365782	DC-90	COCHISE	A	LODE CLAIM	2008	04	19	2005	14	0140S	0270E	022	SW
AMC365783	DC-91	COCHISE	A	LODE CLAIM	2008	02	25	2005	14	0140S	0270E	022	NE NW
AMC365784	DC-92	COCHISE	A	LODE CLAIM	2008	02	25	2005	14	0140S	0270E	022	NE NW
AMC365785	DC-93	COCHISE	A	LODE CLAIM	2008	02	25	2005	14	0140S	0270E	022	NE NW
AMC365786	DC-94	COCHISE	A	LODE CLAIM	2008	02	25	2005	14	0140S	0270E	022	NE NW
AMC365787	DC-95	COCHISE	A	LODE CLAIM	2008	02	25	2005	14	0140S	0270E	022	NE
AMC365788	DC-96	COCHISE	A	LODE CLAIM	2008	02	25	2005	14	0140S	0270E	022	NE
AMC365789	DC-97	COCHISE	A	LODE CLAIM	2008	02	25	2005	14	0140S	0270E	022	NE
AMC365790	DC-98	COCHISE	A	LODE CLAIM	2008	02	25	2005	14	0140S	0270E	022	NE
AMC365791	DC-99	COCHISE	A	LODE CLAIM	2008	02	25	2005	14	0140S	0270E	022	SE
AMC365792	DC-100	COCHISE	A	LODE CLAIM	2008	04	22	2005	14	0140S	0270E	016	SW
	DC-100	COCHISE	A	LODE CLAIM	2008	04	22	2005	14	0140S	0270E	017	SE

NO WARRANTY IS MADE BY BLM
FOR USE OF THE DATA FOR
PURPOSES NOT INTENDED BY BLM

Customer Name Update Screen

System ID: MC

JUN 26 2008

Before Address CHANGE

Name: NEWWEST GOLD CORP

Lookup

PB

Proprietor #: 2235853

Renumber To:

Category:

Address: 1658 COLE BLVD BLDG 6 #210

City: LAKEWOOD

State: CO

Zip: 80401

Save

View

Delete

Renumber

Customer Name Update Screen

System ID:MC

JUN 26 2008

Name: NEWWEST GOLD CORP

Lookup

Proprietor #: 2235853

Renumber To:

ADDRESS UPDATED

ENTERED INTO COMPUTER

JUN 26 2008

PB

Category:

Address: 230 SOUTH ROCK BLVD #30

City: RENO

State: NV

Zip: 89502

Save

View

Delete

Renumber

Customer details successfully saved for Customer Id 2235853

ONLY THE ADDRESS WAS UPDATED ON JUNE 26, 2008. THE COMPANY NAME WILL REMAIN THE SAME UNTIL THE PROPER PROCEDURE IS TAKEN BY BOB FELDER {NEW WEST GOLD USA INC.}. AN EMAIL MESSAGE WAS SENT TO HIM CONCERNING THIS MATTER.

PAULINE BROWN
LEGAL INSTRUMENT EXAMINER
U.S. DEPARTMENT OF THE INTERIOR
BUREAU OF LAND MANAGEMENT
ONE NORTH CENTRAL AVE., SUITE 800
PHOENIX, ARIZONA 85004-4427
TEL: 602-417-9360; FAX: 602-417-9490
TTY: 602-417-9625
Pauline_Brown@blm.gov

**DEPARTMENT OF THE INTERIOR
BUREAU OF LAND MANAGEMENT
MINING CLAIMS**

Run Date/Time: 06/26/2008 12:43 PM

(LIVE) Serial Register Page

Page 1 of 1

01-05-10-1872;017STAT0091;30USC26,28,34

Case Type 384101: LODE CLAIM

Claim Name: MOUNTAIN DEW #1

Commodity :

Case Disposition: ACTIVE

Serial Number
AMC260035

Lead File Number
AMC260035

**JUN 26 2008
← OLD ADDRESS**

Name & Address	Int Rel	% Interest
NEWWEST GOLD CORP 1658 COLE BLVD BLDG 6 #210 LAKEWOOD, CO 80401	CLAIMANT	0.0000000

Mer Twp Rng Sec	Quadrant	District/Resource	County
14 0140S 0270E 020	NE	SAFFORD FIELD OFFICE	COCHISE

Act Date	Code	Action	Action Remarks	Receipt Number
09/01/1986	403	LOCATION DATE		
10/02/1986	395	RECORDATION NOTICE RECD		
08/15/2007	582	MAINTENANCE FEE/\$125	2008	1544605
08/30/2006	582	MAINTENANCE FEE/\$125	2007	1353513
08/29/2005	582	MAINTENANCE FEE/\$125	2006	1141532
08/30/2004	582	MAINTENANCE FEE/\$125	2005	944219
09/01/2003	482	MAINTENANCE FEE/\$100	2004	745831
08/26/2002	482	MAINTENANCE FEE/\$100	2003	548443
08/29/2001	482	MAINTENANCE FEE/\$100	2002	368226
08/28/2000	482	MAINTENANCE FEE/\$100	2001	177457
08/30/1999	482	MAINTENANCE FEE/\$100	2000	
08/20/1998	482	MAINTENANCE FEE/\$100	1999	
08/21/1997	482	MAINTENANCE FEE/\$100	1998	
08/22/1996	482	MAINTENANCE FEE/\$100	1997	
08/07/1995	482	MAINTENANCE FEE/\$100	1996	
08/24/1994	482	MAINTENANCE FEE/\$100	1995	
08/25/1993	482	MAINTENANCE FEE/\$100	1994	
08/25/1993	482	MAINTENANCE FEE/\$100	1993	
08/25/1992	480	EVID OF ASSMT FILED	1992	
01/24/2006	396	TRF OF INTEREST FILED	WTN STATES MINS CORP	1224107
08/30/1999	113	ADDITIONAL INFO RECEIVED	RECEIPT 2297050	
08/20/1998	113	ADDITIONAL INFO RECEIVED	RECEIPT 2389471	
08/21/1997	113	ADDITIONAL INFO RECEIVED	RECEIPT 2372392	
08/22/1996	113	ADDITIONAL INFO RECEIVED	RECEIPT 2228316	
08/07/1995	113	ADDITIONAL INFO RECEIVED	RECEIPT 2147398	
10/28/1994	396	TRF OF INTEREST FILED	MOWINCKLE MARY	
10/28/1994	396	TRF OF INTEREST FILED	MOWINCKLE ANNETTE	
08/24/1994	113	ADDITIONAL INFO RECEIVED	RECEIPT 2024524	
10/02/1986	501	ACCT ADV IN LEAD FILE	260035	
10/02/1986	669	LAND STATUS CHECKED		
09/22/1986	404	COUNTY RECORDATION	0;0920;652	

**DEPARTMENT OF THE INTERIOR
BUREAU OF LAND MANAGEMENT
MINING CLAIMS**

Run Date/Time: 06/26/2008 03:16 PM

(LIVE) Serial Register Page

Page 1 of 1

01-05-10-1872;017STAT0091;30USC26,28,34

Case Type 384101: LODE CLAIM

Claim Name: MOUNTAIN DEW #1

Commodity :

Case Disposition: ACTIVE

ENTERED INTO COMPUTER

JUN 26 2008

Serial Number

AMC260035

Lead File Number

AMC260035

*ADDRESS UPDATED
PB*

Name & Address	Int Rel	% Interest
NEWWEST GOLD CORP 230 SOUTH ROCK BLVD #30 RENO, NV 89502	CLAIMANT	0.0000000

Mer Twp Rng Sec	Quadrant	District/Resource	County
14 0140S 0270E 020	NE	SAFFORD FIELD OFFICE	COCHISE

Act Date	Code	Action	Action Remarks	Receipt Number
09/01/1986	403	LOCATION DATE		
10/02/1986	395	RECORDATION NOTICE RECD		
08/15/2007	582	MAINTENANCE FEE/\$125	2008	1544605
08/30/2006	582	MAINTENANCE FEE/\$125	2007	1353513
08/29/2005	582	MAINTENANCE FEE/\$125	2006	1141532
08/30/2004	582	MAINTENANCE FEE/\$125	2005	944219
09/01/2003	482	MAINTENANCE FEE/\$100	2004	745831
08/26/2002	482	MAINTENANCE FEE/\$100	2003	548443
08/29/2001	482	MAINTENANCE FEE/\$100	2002	368226
08/28/2000	482	MAINTENANCE FEE/\$100	2001	177457
08/30/1999	482	MAINTENANCE FEE/\$100	2000	
08/20/1998	482	MAINTENANCE FEE/\$100	1999	
08/21/1997	482	MAINTENANCE FEE/\$100	1998	
08/22/1996	482	MAINTENANCE FEE/\$100	1997	
08/07/1995	482	MAINTENANCE FEE/\$100	1996	
08/24/1994	482	MAINTENANCE FEE/\$100	1995	
08/25/1993	482	MAINTENANCE FEE/\$100	1994	
08/25/1993	482	MAINTENANCE FEE/\$100	1993	
09/25/1992	480	EVID OF ASSMT FILED	1992	
01/24/2006	396	TRF OF INTEREST FILED	WTN STATES MINS CORP	1224107
08/30/1999	113	ADDITIONAL INFO RECEIVED	RECEIPT 2297050	
08/20/1998	113	ADDITIONAL INFO RECEIVED	RECEIPT 2389471	
08/21/1997	113	ADDITIONAL INFO RECEIVED	RECEIPT 2372392	
08/22/1996	113	ADDITIONAL INFO RECEIVED	RECEIPT 2228316	
08/07/1995	113	ADDITIONAL INFO RECEIVED	RECEIPT 2147398	
10/28/1994	396	TRF OF INTEREST FILED	MOWINCKLE MARY	
10/28/1994	396	TRF OF INTEREST FILED	MOWINCKLE ANNETTE	
08/24/1994	113	ADDITIONAL INFO RECEIVED	RECEIPT 2024524	
10/02/1986	501	ACCT ADV IN LEAD FILE	260035	
10/02/1986	669	LAND STATUS CHECKED		
09/22/1986	404	COUNTY RECORDATION	0;0920;652	

**NO WARRANTY IS MADE BY BLM
FOR USE OF THE DATA FOR
PURPOSES NOT INTENDED BY BLM**

**DEPARTMENT OF THE INTERIOR
BUREAU OF LAND MANAGEMENT
MINING CLAIMS**

Run Date/Time: 06/26/2008 12:57 PM

(LIVE) Serial Register Page

Page 1 of 1

01 05-10-1872;017STAT0091;30USC26,28,34

Case Type 384101: LODE CLAIM

Claim Name: DC-100

Commodity :

Case Disposition: ACTIVE

Serial Number

AMC365792

Lead File Number

AMC365714

*JUN 26 2008
OLD ADDRESS
PB*

Name & Address				Int Rel	% Interest
NEWWEST GOLD CORP	1658 COLE BLVD BLDG 6 #210	LAKESIDE, CO 80401		CLAIMANT	0.0000000
ASHTON JIM	13949 W COLFAX AV BLDG 1 #205	LAKESIDE, CO 80401		CLAIMANT	0.0000000

Mer Twp	Rng	Sec	Quadrant	District/Resource	County
14	0140S	0270E	016	SW	SAFFORD FIELD OFFICE
14	0140S	0270E	017	SE	SAFFORD FIELD OFFICE

Act Date	Code	Action	Action Remarks	Receipt Number
04/22/2005	403	LOCATION DATE		
05/23/2005	395	RECORDATION NOTICE RECD	1	1082094
08/15/2007	582	MAINTENANCE FEE/\$125	2008	1544605
08/30/2006	582	MAINTENANCE FEE/\$125	2007	1353513
08/29/2005	582	MAINTENANCE FEE/\$125	2006	1141532
05/23/2005	484	LOCATION YEAR / MAINTENANCE	2005	1082094
05/01/2006	669	LAND STATUS CHECKED		
01/24/2006	396	TRF OF INTEREST FILED	WESTERN STATES MINERA	1224107
05/23/2005	501	ACCT ADV IN LEAD FILE	AMC365714;	

Line Nr Remarks

**NO WARRANTY IS MADE BY BLM
FOR USE OF THE DATA FOR
PURPOSES NOT INTENDED BY BLM**

**DEPARTMENT OF THE INTERIOR
BUREAU OF LAND MANAGEMENT
MINING CLAIMS**

Run Date/Time: 06/26/2008 03:17 PM

(LIVE) Serial Register Page

Page 1 of 1

01 05-10-1872;017STAT0091;30USC26,28,34

Case Type 384101: LODE CLAIM

Claim Name: DC-100

Commodity :

Case Disposition: ACTIVE

Serial Number

AMC365792

Lead File Number

AMC365714

ENTERED INTO COMPUTER

**ADDRESS UPDATED
JUN 26 2008 PS**

Name & Address				Int Rel	% Interest
NEWWEST GOLD CORP	230 SOUTH ROCK BLVD #30	RENO, NV 89502	CLAIMANT		0.0000000
ASHTON JIM	13949 W COLFAX AV BLDG 1 #205	LAKEWOOD, CO 80401	CLAIMANT		0.0000000

Mer Twp	Rng	Sec	Quadrant	District/Resource	County
14	0140S	0270E	016	SW	SAFFORD FIELD OFFICE
14	0140S	0270E	017	SE	SAFFORD FIELD OFFICE

Act Date	Code	Action	Action Remarks	Receipt Number
04/22/2005	403	LOCATION DATE		
05/23/2005	395	RECORDATION NOTICE RECD	1	1082094
08/15/2007	582	MAINTENANCE FEE/\$125	2008	1544605
08/30/2006	582	MAINTENANCE FEE/\$125	2007	1353513
08/29/2005	582	MAINTENANCE FEE/\$125	2006	1141532
05/23/2005	484	LOCATION YEAR / MAINTENANCE	2005	1082094
05/01/2006	669	LAND STATUS CHECKED		
01/24/2006	396	TRF OF INTEREST FILED	WESTERN STATES MINERA	1224107
05/23/2005	501	ACCT ADV IN LEAD FILE	AMC365714;	

Line Nr Remarks

UNITED STATES DEPARTMENT OF THE INTERIOR
BUREAU OF LAND MANAGEMENT
ARIZONA STATE OFFICE

IN REPLY REFER TO:
AMC 260035 et al

Memorandum

To: Case File

From: Mary Hyde

Subject: Documentation of Telephone Conversation

Name of Person Contacted: Scott Holmes

Telephone Number of Person Contacted: (702) 753-5417

Date of Contact: 10/31/94

Summary: Unable to process all transfers
as Annette K. Mowinckle and
Mary Gen Mowinckle are not the
owners of record.

Mary

4/5/88

Tom,

Enclosed are copies of the recorded code notices Merriby 1 through 8 for BLM Filing.

Also, is check number 225 in the amount of \$40.00 to cover the filing fees.

Sincerely
Kenneth L. Pearson
Project Geologist

RECEIVED
B.L.M. AZ STATE OFFICE

APR 07 1988

7:45 A.M.
PHOENIX, ARIZONA

NOTICE!!

These documents have been scanned!

Do not place un-scanned documents beneath this notice!

Do not remove this notice from this file!

GPO Jacket No. 560-102
Print Order 61540
Rise Business Services, LLC
Job=AZ15 8/2/2019



Box Number= AZ15200



Claim Begin-End: AMC282647-AMC282654

6 Location Notices-Amendments and Supporting Documents



AZ15200-4

AMC280775-AMC286818

MAR 17 1988 4pm

FS E2

ARIZONA

NOTICE OF LOCATION

Lode Claim

Notice is hereby given that Queenstake Resources U.S.A. Inc., by its undersigned agent, makes this location of the Merrily #1 lode mining claim in the Dos Cabezas Mining District, County of Cochise, State of Arizona.

The general course of the vein is from North to South and said claim is located within the ^{SW 1/4} ~~SE 1/4~~ quarter(s) of Section 21, Township 14S, Range 27E, GSRB&M, Arizona.

This Notice is posted upon a location monument at the SE corner of the claim. The location monument is located in Section 21, Township 14S, Range 27E, GSRB&M, Arizona and 400 feet North and 2600 feet East from the SW corner of Section 21, Township 14S, Range 27E, GSRB&M, Arizona. The location monument is at the South end of the claim and 1450 feet from the N end of the claim.

This Notice is also posted at a location monument on the center line of the claim, said monument being located approximately 1900 feet North and 3000 feet East from the SW corner of Section 21, Township 14S, Range 27E, GSRB&M, Arizona. This claim is 1500 feet in length, running 1450 feet in a southerly direction and 50 feet in a North direction from said location monument, and 600 feet in width (300 feet on either side of the center line of the claim), forming a claim in the shape of a parallelogram.

The undersigned claims the ground as depicted on the attached U.S.G.S. topographic map or plat.

This claim has been monumented in accordance with State and Federal Law.

Located, dated, and posted on the ground this 14th day of March 1988, Time: 9:30 AM

Signed: Timothy P. Pacion
Agent for Queenstake Resources U.S.A. Inc.

RECEIVED
B.L.M. AZ STATE OFFICE

APR 07 1988

7:45 A.M.
PHOENIX, ARIZONA

880305660

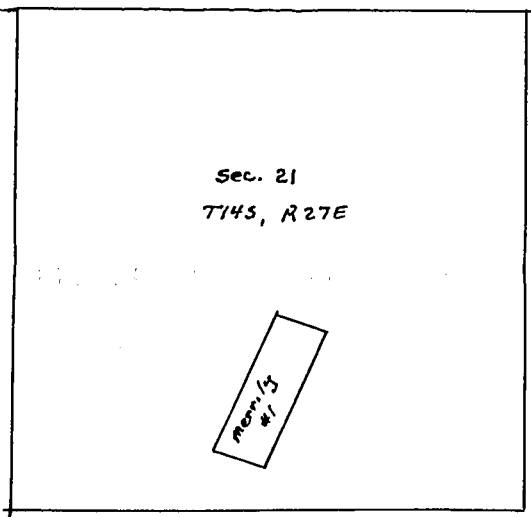


FEE # 880305660
OFFICIAL RECORDS
COCHISE COUNTY
DATE 03/17/88 HOUR 4

REQUEST OF
QUEENSTAKE RESOURCES USA INC
CHRISTINE RHODES-RECORDER
FEE : 9.00 PAGES : 2

A MC 282647

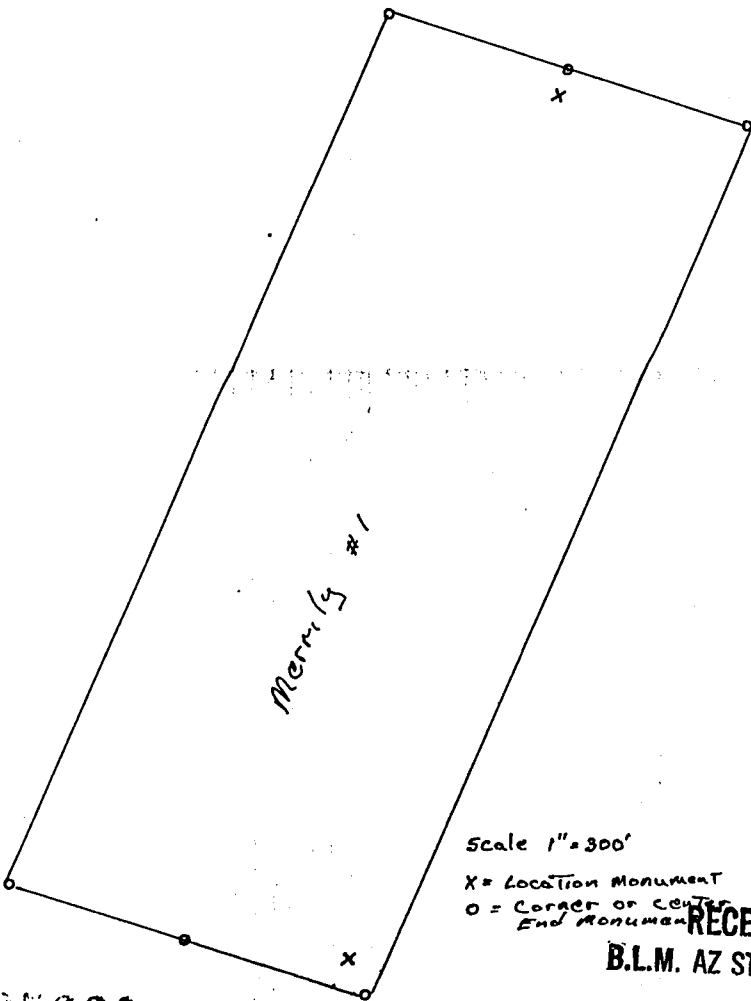
A HC 282647



Sec. 21
T14S, R27E

Merrily #1

Scale 1" = 2000'



Merrily #1

Scale 1" = 300'

X = Location Monument
O = Corner or Center
End Monument

Queenstake Resources USA
Willcox, AZ

Plate of The Merrily #1
Lode Mining claim
Cochise co., AZ

NOTE: All corners, center
ends, and locations
are monumented with
a 2"x2" post set 4' above
the ground and marked
with a metal tag.

880305660

RECEIVED
B.L.M. AZ STATE OFFICE

APR 07 1988

7:45 A.M.
PHOENIX, ARIZONA

MAR 17 1988 4F
\$5 E2

ARIZONA

NOTICE OF LOCATION

Lode Claim

Notice is hereby given that Queenstake Resources U.S.A. Inc., by its undersigned agent, makes this location of the Merrily #2 lode mining claim in the Dos Cabezas Mining District, County of Cochise, State of Arizona.

The general course of the vein is from North to South, and said claim is located within the SE1/4 quarter(s) of Section 21, Township 14S, Range 27E, GSRB&M, Arizona.

This Notice is posted upon a location monument at the SW corner of the claim. The location monument is located in Section 21, Township 14S, Range 27E, GSRB&M, Arizona and 400 feet North and 2600 feet East from the SW corner of Section 21, Township 14S, Range 27E, GSRB&M, Arizona. The location monument is at the 5 end of the claim and 1450 feet from the North end of the claim.

This Notice is also posted at a location monument on the center line of the claim, said monument being located approximately 1700 feet North and 3500 feet East from the SW corner of Section 21, Township 14S, Range 27E, GSRB&M, Arizona. This claim is 1500 feet in length, running 50 feet in a Northerly direction and 1450 feet in a Southerly direction from said location monument, and 600 feet in width (300 feet on either side of the center line of the claim), forming a claim in the shape of a parallelogram.

The undersigned claims the ground as depicted on the attached U.S.G.S. topographic map or plat.

This claim has been monumented in accordance with State and Federal Law.

Located, dated, and posted on the ground this 14th day of March 1988. Time: 10:00 AM

Signed: [Signature]
Agent for Queenstake Resources U.S.A. Inc.

A HC 282648

RECEIVED
B.L.M. AZ STATE OFFICE

APR 07 1988


7:45 A.M.
PHOENIX, ARIZONA



FEE # 880305659
OFFICIAL RECORDS
COCHISE COUNTY
DATE HOUR
03/17/88 4

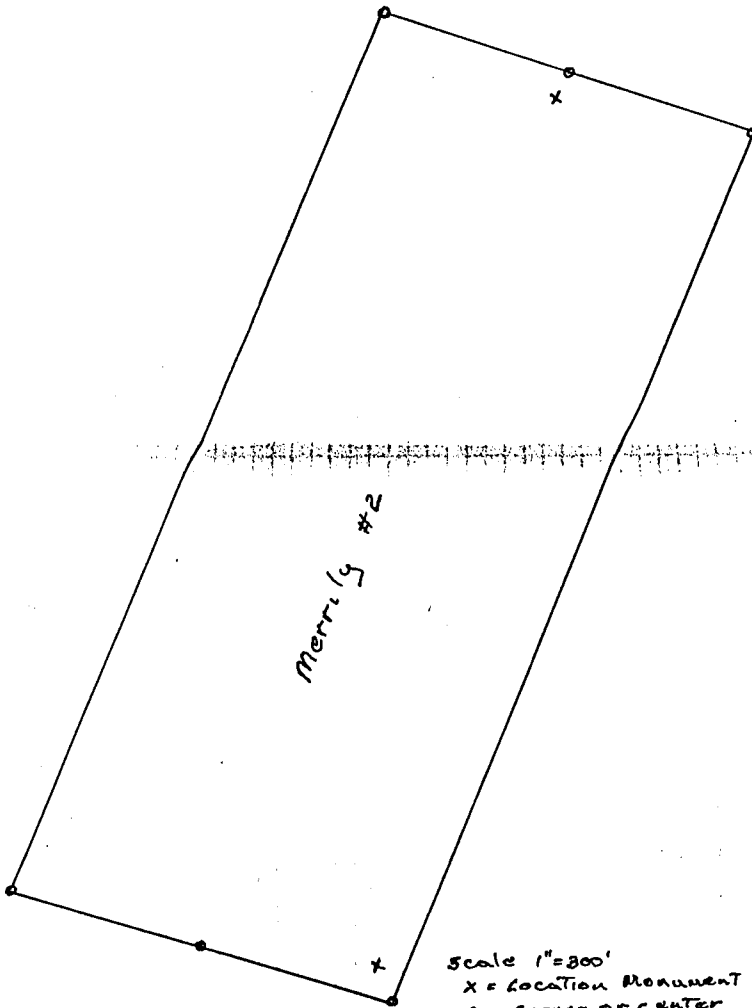
REQUEST OF
QUEENSTAKE RESOURCES USA INC
CHRISTINE RHODES-RECORDER
FEE : 9.00 PAGES : 2

880305659



Scale 1"=2000'

A MC 282648



Scale 1"=800'
 x = Location Monument
 o = Corner or Center End Monument

Quecstake Resources USA
 Willcox, AZ

Plat of the Merrily #2
 Lode Mining Claim
 Cochise Co., AZ

Note: All corners, center ends,
 and locations are monuments
 with a 2x2" post set 4'
 above the ground and marked
 with a metal tag.

RECEIVED
 B.L.M. AZ STATE OFFICE

APR 07 1988

7:45 A.M.
 PHOENIX, ARIZONA

880305659

MAR 28 1988 10Am
P-2
500

ARIZONA

NOTICE OF LOCATION

Lode Claim

A MC 282649

Notice is hereby given that Queenstake Resources U.S.A. Inc., by its undersigned agent, makes this location of the Merrily #3 lode mining claim in the Dos Cabezas Mining District, County of Cochise, State of Arizona.

The general course of the vein is from E to W, and said claim is located within the SW quarter(s) of Section 21, Township 14S, Range 27E, GSRB&M, Arizona.

This Notice is posted upon a location monument at the SW corner of the claim. The location monument is located in Section 21, Township 14S, Range 27E, GSRB&M, Arizona and 50 feet North and 50 feet East from the SW corner of Section 21, Township 14S, Range 27E, GSRB&M, Arizona. The location monument is at the West end of the claim and 1450 feet from the East end of the claim.

This Notice is also posted at a location monument on the center line of the claim, said monument being located approximately 1450 feet East and 300 feet North from the SW corner of Section 21, Township 14S, Range 27E, GSRB&M, Arizona. This claim is 1500 feet in length, running 1450 feet in a westerly direction and 50 feet in a Easterly direction from said location monument, and 600 feet in width (300 feet on either side of the center line of the claim), forming a claim in the shape of a parallelogram.

The undersigned claims the ground as depicted on the attached U.S.G.S. topographic map or plat.

This claim has been monumented in accordance with State and Federal Law.

Located, dated, and posted on the ground this 23rd day of March 1988 Time: 9:30 AM

Signed: [Signature]
Agent for Queenstake Resources U.S.A. Inc.

880306340
QUEENSTAKE RESOURCES USA INC
BOX 217
WILLCOX, AZ. 85644



FEE # 880306340
OFFICIAL RECORDS
COCHISE COUNTY
DATE HOUR
03/28/88 10

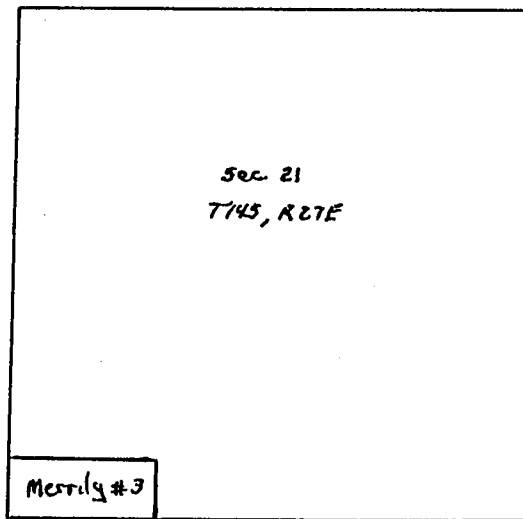
REQUEST OF
QUEENSTAKE RESOURCES USA INC
CHRISTINE RHODES-RECORDER
FEE : 10.00 PAGES : 2

RECEIVED
B.L.M. AZ STATE OFFICE

APR 07 1988


7:45 A.M.

880306340 PHOENIX, ARIZONA



A MC 282649

Scale 1"=2000'



Scale 1"=300'

- X Location Monument
- O Corner or Center End Monument

Queenstake Resources USA Inc. Willcox, AZ.

Plate of the Merrily #3 Lode Mining Claim Cochise Co., AZ

Note: All corners, center ends, and locations are monumented with a 2"x2" post set 4' above the ground and marked with a metal tag.

RECEIVED
B.L.M. AZ STATE OFFICE

APR 07 1988

7:45 A.M.
PHOENIX, ARIZONA

880306340

MAR 28 1988 10Am
P-2
5:00

ARIZONA

NOTICE OF LOCATION

Lode Claim

Notice is hereby given that Queenstake Resources U.S.A. Inc., by its undersigned agent, makes this location of the Merrily #4 lode mining claim in the Dos Cabezas Mining District, County of Cochise, State of Arizona.

The general course of the vein is from E to W, and said claim is located within the SW SE quarter(s) of Section 21, Township T14S, Range R27E, GSRB&M, Arizona.

This Notice is posted upon a location monument at the SE corner of the claim. The location monument is located in Section 21, Township T14S, Range 27E, GSRB&M, Arizona and 2950 feet East and 50 feet North from the SW corner of Section 21, Township 14S, Range 27E, GSRB&M, Arizona. The location monument is at the East end of the claim and 1450 feet from the West end of the claim.

This Notice is also posted at a location monument on the center line of the claim, said monument being located approximately 1550 feet East and 300 feet North from the SW corner of Section 21, Township 14S, Range 27E, GSRB&M, Arizona. This claim is 1500 feet in length, running 1450 feet in a Easterly direction and 50 feet in a Westerly direction from said location monument, and 600 feet in width (300 feet on either side of the center line of the claim), forming a claim in the shape of a parallelogram.

The undersigned claims the ground as depicted on the attached U.S.G.S. topographic map or plat.

This claim has been monumented in accordance with State and Federal Law.

Located, dated, and posted on the ground this 23rd day of March 1988 Time: 12:30 pm

Signed: Timothy Pearson
Agent for Queenstake Resources U.S.A. Inc.



FEE # 880306341
OFFICIAL RECORDS
COCHISE COUNTY
DATE HOUR
03/28/88 10

REQUEST OF
QUEENSTAKE RESOURCES USA INC
CHRISTINE RHODES-RECORDER
FEE : 10.00 PAGES : 2

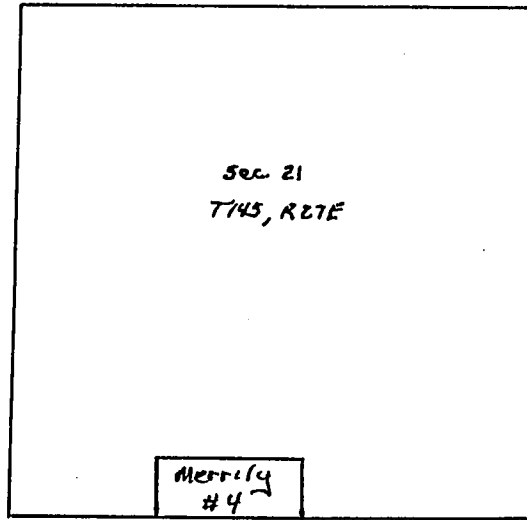
RECEIVED
B.L.M. AZ STATE OFFICE

APR 07 1988


7:45 A.M.
880306341 PHOENIX, ARIZONA

A MC 282650

A MC 282650



Scale 1"=2000'



Scale 1"=300'

- X Location Monument
- O Corner or center End Monument

Queenstake Resources USA Inc. Willcox, AZ.

Plate of the Merrily #4 Lode Mining Claim Cochise Co., AZ

Note: All corners, center ends, and locations are monumented with a 2"x2" post set 4' above the ground and marked with a metal tag.

RECEIVED
B.L.M. AZ STATE OFFICE

APR 07 1988

7:45 A.M.
PHOENIX, ARIZONA

880396341

MAR 28 1988 10A
P-2
5.00

ARIZONA

NOTICE OF LOCATION

Lode Claim

A MC 282651

Notice is hereby given that Queenstake Resources U.S.A. Inc., by its undersigned agent, makes this location of the Mormly #5 lode mining claim in the Dos Cabezas Mining District, County of Cochise, State of Arizona.

The general course of the vein is from E to W, and said claim is located within the SW quarter(s) of Section 21, Township 14S, Range 27E, GSRB&M, Arizona.

This Notice is posted upon a location monument at the SW corner of the claim. The location monument is located in Section 21, Township 14S, Range 27E, GSRB&M, Arizona and 650 feet North and 50 feet East from the SW corner of Section 21, Township 14S, Range 27E, GSRB&M, Arizona. The location monument is at the W end of the claim and 1450 feet from the E end of the claim.

This Notice is also posted at a location monument on the center line of the claim, said monument being located approximately 1450 feet East and 900 feet North from the SW corner of Section 21, Township 14S, Range 27E, GSRB&M, Arizona. This claim is 1500 feet in length, running 1450 feet in a Westerly direction and 50 feet in a Easterly direction from said location monument, and 600 feet in width (300 feet on either side of the center line of the claim), forming a claim in the shape of a parallelogram.

The undersigned claims the ground as depicted on the attached U.S.G.S. topographic map or plat.

This claim has been monumented in accordance with State and Federal Law.

Located, dated, and posted on the ground this 23rd day of March 1988 Time: 9:45 AM

Signed: Timothy J. Pearce
Agent for Queenstake Resources U.S.A. Inc.



FEE # 880306342
OFFICIAL RECORDS
COCHISE COUNTY
DATE HOUR
03/28/88 10


REQUEST OF
QUEENSTAKE RESOURCES USA INC
CHRISTINE RHODES-RECORDER
FEE : 10.00 PAGES : 2

880306342 RECEIVED
B.L.M. AZ STATE OFFICE


APR 07 1988

7:45 A.M.
PHOENIX, ARIZONA

A MC 282651



Scale 1"=2000'



Scale 1"=300'

- X Location Monument
- O Corner or Center End Monument

Queenstake Resources USA Inc. Willcox, AZ.

Plate of the Merrily #5 Lode Mining Claim Cochise Co., AZ

Note: All corners, center ends, and locations are monumented with a 2"x2" post set 4' above the ground and marked with a metal tag.

RECEIVED
B.L.M. AZ STATE OFFICE

APR 07 1988

7:45 A.M.
PHOENIX, ARIZONA

880306342

MAR 28 1988 10:12
P-2
500

ARIZONA
NOTICE OF LOCATION
Lode Claim

Notice is hereby given that Queenstake Resources U.S.A. Inc., by its undersigned agent, makes this location of the Merely #6 lode mining claim in the Dos Cabezas Mining District, County of Cochise, State of Arizona.

The general course of the vein is from E to W, and said claim is located within the SW SE quarter(s) of Section 21, Township 14S, Range R27E GSRB&M, Arizona.

This Notice is posted upon a location monument at the SE corner of the claim. The location monument is located in Section 21, Township 14S, Range 27E, GSRB&M, Arizona and 650 feet North and 2950 feet East from the SW corner of Section 21, Township 14S, Range 27E, GSRB&M, Arizona. The location monument is at the E end of the claim and 1450 feet from the W end of the claim.

This Notice is also posted at a location monument on the center line of the claim, said monument being located approximately 1550 feet East and 900 feet North from the SW corner of Section 21, Township 14S, Range 27E, GSRB&M, Arizona. This claim is 1500 feet in length, running 1450 feet in a Easterly direction and 50 feet in a Westerly direction from said location monument, and 600 feet in width (300 feet on either side of the center line of the claim), forming a claim in the shape of a parallelogram.

The undersigned claims the ground as depicted on the attached U.S.G.S. topographic map or plat.

This claim has been monumented in accordance with State and Federal Law.

Located, dated, and posted on the ground this 23rd day of March 1988 Time: 12:45 pm

Signed: Timothy J. Pearson
Agent for Queenstake Resources U.S.A. Inc.




FEE # 880306343
OFFICIAL RECORDS
COCHISE COUNTY
DATE 03/28/88 HOUR 10

REQUEST OF
QUEENSTAKE RESOURCES USA INC
CHRISTINE RHODES-RECORDER
FEE : 10.00 PAGES : 2

RECEIVED
B.L.M. AZ STATE OFFICE


880306343 APR 07 1988
7:45 A.M.
PHOENIX, ARIZONA

A MC 282652



A MC 282652

Scale 1"=2000'



Scale 1"=300'

- X Location Monument
- O Corner or Center End Monument

Queenstake Resources USA Inc. Willcox, AZ.

Plate of The Merrily #6 Lode Mining Claim Cochise Co., AZ

Note: All corners, center ends, and locations are monumented with a 2"x2" post set 4' above the ground and marked with a metal tag.

RECEIVED
B.L.M. AZ STATE OFFICE

APR 07 1988

7:45 A.M.
PHOENIX, ARIZONA

880306343

MAR 28 1988 10AM
P. 2
5.00

ARIZONA

NOTICE OF LOCATION

Lode Claim

Notice is hereby given that Queenstake Resources U.S.A. Inc., by its undersigned agent, makes this location of the Messily #7 lode mining claim in the Dos Cabezas Mining District, County of Cochise, State of Arizona.

The general course of the vein is from E to W, and said claim is located within the SW quarter(s) of Section 21, Township 14S, Range 27E, GSRB&M, Arizona.

This Notice is posted upon a location monument at the SW corner of the claim. The location monument is located in Section 21, Township 14S, Range 27E, GSRB&M, Arizona and 1250 feet North and 50 feet East from the SW corner of Section 21, Township 14S, Range 27E, GSRB&M, Arizona. The location monument is at the W end of the claim and 1450 feet from the E end of the claim.

This Notice is also posted at a location monument on the center line of the claim, said monument being located approximately 1450 feet East and 1500 feet North from the SW corner of Section 21, Township 14S, Range 27E, GSRB&M, Arizona. This claim is 1500 feet in length, running 1450 feet in a westerly direction and 50 feet in a Easterly direction from said location monument, and 600 feet in width (300 feet on either side of the center line of the claim), forming a claim in the shape of a parallelogram.

The undersigned claims the ground as depicted on the attached U.S.G.S. topographic map or plat.

This claim has been monumented in accordance with State and Federal Law.

Located, dated, and posted on the ground this 23rd day of March 1988 Time: 10:00 AM

Signed: Timothy Pearson
Agent for Queenstake Resources U.S.A. Inc.

A MC 282653



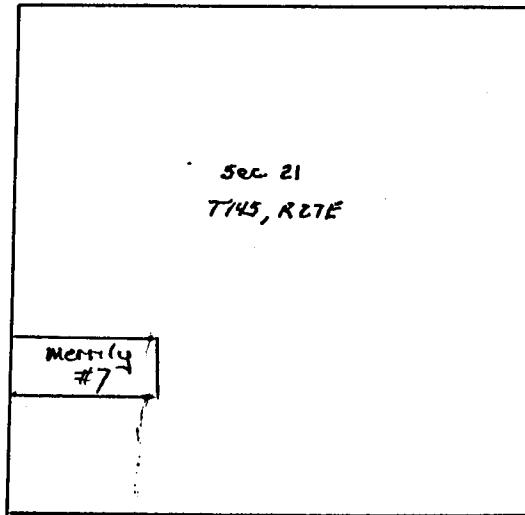
FEE # 880306344
OFFICIAL RECORDS
COCHISE COUNTY
DATE 03/28/88 HOUR 10

REQUEST OF
QUEENSTAKE RESOURCES USA INC
CHRISTINE RHODES-RECORDER
FEE : 10.00 PAGES : 2

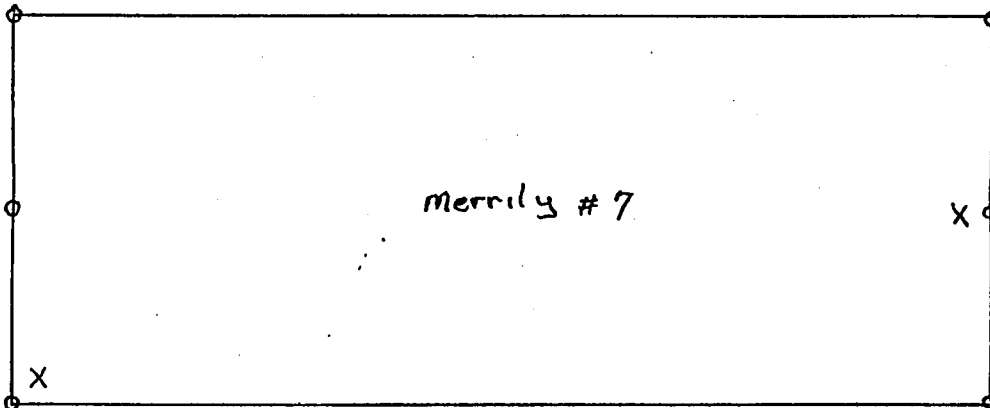
RECEIVED
B.L.M. AZ STATE OFFICE

880306344 APR 07 1988
7:45 A.M.
PHOENIX, ARIZONA

A MC 282653



Scale 1" = 2000'



Scale 1" = 300'

- X Location Monument
- O Corner or Center End Monument

Queenstake Resources USA Inc. Willcox, AZ.

Plate of the Merrily #7 Lode Mining Claim Cochise Co., AZ

RECEIVED
B.L.M. AZ STATE OFFICE

APR 07 1988

7:45 A.M.
PHOENIX, ARIZONA

Note: All corners, center ends, and locations are monumented with a 2"x2" post set 4' above the ground and marked with a metal tag.

880306344

MAR 28 1988 10Am
P2
5.00

ARIZONA
NOTICE OF LOCATION

Lode Claim

A MC 282654

Notice is hereby given that Queenstake Resources U.S.A. Inc., by its undersigned agent, makes this location of the Merrily #8 lode mining claim in the Dos Cabezas Mining District, County of Cochise, State of Arizona.

The general course of the vein is from E to W, and said claim is located within the SW quarter(s) of Section 21, Township 14S, Range 27E, GSRB&M, Arizona.

This Notice is posted upon a location monument at the SE corner of the claim. The location monument is located in Section 21, Township 14S, Range 27E, GSRB&M, Arizona and 2950 feet East and 1250 feet North from the SW corner of Section 21, Township 14S, Range 27E, GSRB&M, Arizona. The location monument is at the E end of the claim and 1450 feet from the W end of the claim.

This Notice is also posted at a location monument on the center line of the claim, said monument being located approximately 1550 feet East and 500 feet North from the SW corner of Section 21, Township 14S, Range 27E, GSRB&M, Arizona. This claim is 1500 feet in length, running 1450 feet in a Easterly direction and 50 feet in a westerly direction from said location monument, and 600 feet in width (300 feet on either side of the center line of the claim), forming a claim in the shape of a parallelogram.

The undersigned claims the ground as depicted on the attached U.S.G.S. topographic map or plat.

This claim has been monumented in accordance with State and Federal Law.

Located, dated, and posted on the ground this 23rd day of March 1988 Time: 1:00 pm

Signed: Timothy S. Leavon
Agent for Queenstake Resources U.S.A. Inc.



FEE # 880306345
OFFICIAL RECORDS
COCHISE COUNTY
DATE 03/28/88 HOUR 10

RECEIVED
B.L.M. AZ STATE OFFICE

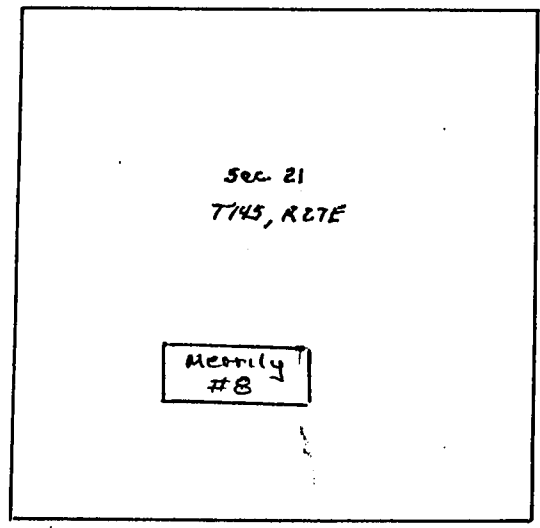
APR 07 1988

7:45 A.M.
PHOENIX, ARIZONA


REQUEST OF
QUEENSTAKE RESOURCES USA INC
CHRISTINE RHODES-RECORDER
FEE : 10.00 PAGES : 2

880306345

A MC 282654



Scale 1"=2000'



Scale 1"=300'

- X Location Monument
- O Corner or Center End Monument

Queenstake Resources USA, Inc. Willcox, AZ.

Plate of the Merrily #8 Lode Mining Claim Cochise Co., AZ

Note: All corners, center ends, and locations are monumented with a 2"x2" post set 4' above the ground and marked with a metal tag.

RECEIVED
B.L.M. AZ STATE OFFICE

APR 07 1988

7:45 A.M.
PHOENIX, ARIZONA

880306345